

**+NOTICE!!**

**These documents have been scanned!**

**Do not place un-scanned documents beneath this notice!**

**Do not remove this notice from this file!**

GPO Jacket No. 560-102  
Print Order 61540  
Rise Business Services, LLC  
Job=AZ15 9/11/2019



Box Number= AZ15233



Claim Begin-End: AMC456201-AMC456251

**1 Initial Receipt**



AZ15233-22

AMC455531-AMC456543



**United States Department of the Interior**  
**Bureau of Land Management**  
 DIV OF LANDS, MINRLS & ENERGY  
 ONE N CENTRAL AVE  
 PHOENIX, AZ 85004 -4427  
 Phone: 602-417-9200

Receipt	
No:	4512795

<b>Transaction #:</b> 4633322	
<b>Date of Transaction:</b> 07/22/2019	
CUSTOMER:	
DARLING GEOMATICS 9040 S RITA RD STE 2350 TUCSON,AZ 85747-9145 US	

LINE #	QTY	DESCRIPTION	REMARKS	UNIT PRICE	TOTAL
1	51.00	LOCATABLE MINERALS / MINING CLAIMS- NEW,UNADJUD, ONE OR MORE AUTH NOS / NEW MINING CLAIM PROCESSING FEE <b>CASES:</b> AMC456201/\$20.00, AMC456202/\$20.00, AMC456203/\$20.00, AMC456204/\$20.00, AMC456205/\$20.00, AMC456206/\$20.00, AMC456207/\$20.00, AMC456208/\$20.00, AMC456209/\$20.00, AMC456210/\$20.00, AMC456211/\$20.00, AMC456212/\$20.00, AMC456213/\$20.00, AMC456214/\$20.00, AMC456215/\$20.00, AMC456216/\$20.00, AMC456217/\$20.00, AMC456218/\$20.00, AMC456219/\$20.00, AMC456220/\$20.00, AMC456221/\$20.00, AMC456222/\$20.00, AMC456223/\$20.00, AMC456224/\$20.00, AMC456225/\$20.00, AMC456226/\$20.00, AMC456227/\$20.00, AMC456228/\$20.00, AMC456229/\$20.00, AMC456230/\$20.00, AMC456231/\$20.00, AMC456232/\$20.00, AMC456233/\$20.00, AMC456234/\$20.00, AMC456235/\$20.00, AMC456236/\$20.00, AMC456237/\$20.00, AMC456238/\$20.00, AMC456239/\$20.00, AMC456240/\$20.00, AMC456241/\$20.00, AMC456242/\$20.00, AMC456243/\$20.00, AMC456244/\$20.00, AMC456245/\$20.00, AMC456246/\$20.00, AMC456247/\$20.00, AMC456248/\$20.00, AMC456249/\$20.00, AMC456250/\$20.00, AMC456251/\$20.00		- n/a -	1020.00

**ENTERED**  
 AUG 09 2019  
 BY: RAM



2	51.00	LOCATABLE MINERALS / MINING CLAIMS- NEW,UNADJUD, ONE OR MORE AUTH NOS / NEW MINING CLAIMS LOCATION FEE <b>CASES:</b> AMC456201/\$37.00, AMC456202/\$37.00, AMC456203/\$37.00, AMC456204/\$37.00, AMC456205/\$37.00, AMC456206/\$37.00, AMC456207/\$37.00, AMC456208/\$37.00, AMC456209/\$37.00, AMC456210/\$37.00, AMC456211/\$37.00, AMC456212/\$37.00, AMC456213/\$37.00, AMC456214/\$37.00, AMC456215/\$37.00, AMC456216/\$37.00, AMC456217/\$37.00, AMC456218/\$37.00, AMC456219/\$37.00, AMC456220/\$37.00, AMC456221/\$37.00, AMC456222/\$37.00, AMC456223/\$37.00, AMC456224/\$37.00, AMC456225/\$37.00, AMC456226/\$37.00, AMC456227/\$37.00, AMC456228/\$37.00, AMC456229/\$37.00, AMC456230/\$37.00, AMC456231/\$37.00, AMC456232/\$37.00, AMC456233/\$37.00, AMC456234/\$37.00, AMC456235/\$37.00, AMC456236/\$37.00, AMC456237/\$37.00, AMC456238/\$37.00, AMC456239/\$37.00, AMC456240/\$37.00, AMC456241/\$37.00, AMC456242/\$37.00, AMC456243/\$37.00, AMC456244/\$37.00, AMC456245/\$37.00, AMC456246/\$37.00, AMC456247/\$37.00, AMC456248/\$37.00, AMC456249/\$37.00, AMC456250/\$37.00, AMC456251/\$37.00		- n/a -	1887.00
3	51.00	LOCATABLE MINERALS / MINING CLAIMS- NEW,UNADJUD, ONE OR MORE AUTH NOS / NEW MINING CLAIMS MAINTENANCE FEE <b>CASES:</b> AMC456201/\$155.00, AMC456202/\$155.00, AMC456203/\$155.00, AMC456204/\$155.00, AMC456205/\$155.00, AMC456206/\$155.00, AMC456207/\$155.00, AMC456208/\$155.00, AMC456209/\$155.00, AMC456210/\$155.00, AMC456211/\$155.00, AMC456212/\$155.00, AMC456213/\$155.00, AMC456214/\$155.00, AMC456215/\$155.00, AMC456216/\$155.00, AMC456217/\$155.00, AMC456218/\$155.00, AMC456219/\$155.00, AMC456220/\$155.00, AMC456221/\$155.00, AMC456222/\$155.00, AMC456223/\$155.00, AMC456224/\$155.00, AMC456225/\$155.00, AMC456226/\$155.00, AMC456227/\$155.00, AMC456228/\$155.00, AMC456229/\$155.00, AMC456230/\$155.00, AMC456231/\$155.00, AMC456232/\$155.00, AMC456233/\$155.00, AMC456234/\$155.00,		- n/a -	7905.00



		AMC456235/\$155.00, AMC456236/\$155.00, AMC456237/\$155.00, AMC456238/\$155.00, AMC456239/\$155.00, AMC456240/\$155.00, AMC456241/\$155.00, AMC456242/\$155.00, AMC456243/\$155.00, AMC456244/\$155.00, AMC456245/\$155.00, AMC456246/\$155.00, AMC456247/\$155.00, AMC456248/\$155.00, AMC456249/\$155.00, AMC456250/\$155.00, AMC456251/\$155.00			
4	1.00	LOCATABLE MINERALS / MINING CLAIMS-NOT NEW-UNADJUD,ONE AUTH NO. ONLY / MINING CLAIM MONEY RECEIVED <b>CASES: AMC456201/\$8415.00</b>	MAINT 2020/51	- n/a -	8415.00
<b>TOTAL:</b>					<b>\$19,227.00</b>

PAYMENT INFORMATION			
1	AMOUNT:	19227.00	POSTMARKED: N/A
	TYPE:	CHECK	RECEIVED: 07/22/2019
	CHECK NO:	100263	
	NAME:	BHPBILLITON 1360 POST OAK BLVD STE 150 HOUSTON TX 77056 US	

REMARKS

This receipt was generated by the automated BLM Collections and Billing System and is a paper representation of a portion of the official electronic record contained therein.



**NOTICE!!**

**These documents have been scanned!**

**Do not place un-scanned documents beneath this notice!**

**Do not remove this notice from this file!**

GPO Jacket No. 560-102  
Print Order 61540  
Rise Business Services, LLC  
Job=AZ15 9/11/2019



Box Number= AZ15233



Claim Begin-End: AMC456201-AMC456251

**2 Correspondence**



AZ15233-22

AMC455531-AMC456543





# United States Department of the Interior



BUREAU OF LAND MANAGEMENT  
Arizona State Office  
One North Central Avenue, Suite 800  
Phoenix, Arizona 85004-4427  
[www.blm.gov/az/](http://www.blm.gov/az/)

OCT 21 2020

In Reply Refer To:

3800 (9200) RM

AMC454854, AMC455946, AMC455979, AMC456007, AMC456053, AMC456105,  
AMC456152, AMC456201, AMC456252, AMC456302, AMC456801

CERTIFIED MAIL - RETURN RECEIPT REQUESTED No. 9214 8901 9403 8323 3302 37

## DECISION

DARLING GEOMATICS : This decision affects those claims  
9040 S RITA RD STE 2350 : shown on the attached list(s).  
TUCSON, AZ 85747-9145 :

---

SEE ATTACHMENT(S) FOR CLAIM NAMES AND AMC NUMBERS

---

### MINING CLAIMS DECLARED FORFEITED

The mining claims listed above have been declared forfeited as of September 1, 2020, for failure to timely file the required maintenance fee payment or small miner's maintenance fee waiver (waiver).

Claimants are required to pay an annual non-refundable maintenance fee of \$165 per 20 acres or portion thereof, or submit a waiver, on or before September 1 of each year. These requirements were established by 30 U.S.C. 28f-1, as amended, and 43 CFR 3834 and 3835.

Our records do not show receipt of a maintenance fee payment or small miner waiver filed on or before the due date. Therefore, the claims listed above are forfeited.

### Reclamation Requirements

This decision does not relieve you of the liability for reclamation of all areas disturbed by your activities on lands covered by the subject mining claim(s) and/or site(s). After you complete the reclamation, you must notify the authorized officer of the appropriate surface managing agency so that the authorized officer may conduct a final site inspection and determine whether you may



be released from liability. If you fail to reclaim the land to the satisfaction of the authorized officer, the surface management agency may cite you for noncompliance under its surface management regulations. For land administered by the Bureau of Land Management (BLM), if you fail to reclaim the land to the satisfaction of the authorized officer as required in 43 CFR Subpart 3809, the BLM will issue an order of noncompliance under 43CFR 3809.601(a). If you fail to comply with the non-compliance order, BLM may take further action under 43 CFR 3809.604. Failure to conduct reclamation is a prohibited act that may subject you to criminal penalties. See 43 CFR 3809.605(h) and 43 CFR 3809.700.

### Appeal Procedures

This decision may be appealed to the Interior Board of Land Appeals, Office of the Secretary, in accordance with the regulations contained in 43 CFR, Part 4, and the enclosed Form 1842-1. If an appeal is taken, your notice of appeal must be filed in this office (at the above address) within 30 days from receipt of this decision. The appellant has the burden of showing that the decision appealed from is in error.

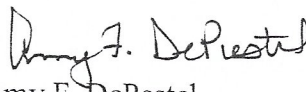
If you wish to file a petition pursuant to regulation 43 CFR 4.21 (58 FR 4939, January 19, 1993) for a stay of the effectiveness of this decision during the time that your appeal is being reviewed by the Board, the petition for a stay must accompany your notice of appeal. A petition for a stay is required to show sufficient justification based on the standards listed below. Copies of the notice of appeal and petition for a stay **must** also be submitted to each party named in this decision and to the Interior Board of Land Appeals and to the appropriate Office of the Solicitor (see 43 CFR 4.413) at the same time the original documents are filed with this office. If you request a stay, you have the burden of proof to demonstrate that a stay should be granted.

### Standards for Obtaining a Stay

Except as otherwise provided by law or other pertinent regulation, a petition for a stay of a decision pending appeal shall show sufficient justification based on the following standards:

- (1) The relative harm to the parties if the stay is granted or denied,
- (2) The likelihood of the appellant's success on the merits,
- (3) The likelihood of immediate and irreparable harm if the stay is not granted, and
- (4) Whether the public interest favors granting the stay.

Please include your AMC serial number(s) on all correspondence. If additional information is required, please call RéAnn Myers at 602-417-9413.

  
Amy F. DePestel  
Supervisory Land Law Examiner  
Lands, Minerals and Energy Division

Enclosure(s)



DARLING GEOMATICS  
9040 S RITA RD STE 2350  
TUCSON AZ 85747-9145

<u>LEAD FILE NUMBER</u>	<u>CLAIM NUMBER</u>	<u>CLAIM NAME</u>
AMC454854	AMC454854	MOULIN 1
AMC454854	AMC454855	MOULIN 2
AMC454854	AMC454856	MOULIN 3
AMC454854	AMC454857	MOULIN 4
AMC454854	AMC454858	MOULIN 5
AMC454854	AMC454859	MOULIN 6
AMC454854	AMC454860	MOULIN 7
AMC454854	AMC454861	MOULIN 8
AMC454854	AMC454862	MOULIN 9
AMC454854	AMC454863	MOULIN 10
AMC454854	AMC454864	MOULIN 11
AMC454854	AMC454865	MOULIN 12
AMC454854	AMC454866	MOULIN 13
AMC454854	AMC454867	MOULIN 14
AMC454854	AMC454868	MOULIN 15
AMC454854	AMC454869	MOULIN 16
AMC454854	AMC454870	MOULIN 17
AMC454854	AMC454871	MOULIN 18
AMC454854	AMC454872	MOULIN 19
AMC454854	AMC454873	MOULIN 20
AMC454854	AMC454874	MOULIN 21
AMC454854	AMC454875	MOULIN 22
AMC454854	AMC454876	MOULIN 23
AMC454854	AMC454877	MOULIN 24
AMC454854	AMC454878	MOULIN 25
AMC454854	AMC454879	MOULIN 26
AMC454854	AMC454880	MOULIN 27
AMC454854	AMC454881	MOULIN 28
AMC454854	AMC454882	MOULIN 29
AMC454854	AMC454883	MOULIN 30
AMC454854	AMC454884	MOULIN 31
AMC454854	AMC454885	MOULIN 32
AMC454854	AMC454886	MOULIN 33
AMC454854	AMC454887	MOULIN 34



AMC454854	AMC454888	MOULIN 35
AMC454854	AMC454889	MOULIN 36
AMC454854	AMC454890	MOULIN 37
AMC454854	AMC454891	MOULIN 38
AMC454854	AMC454892	MOULIN 39
AMC454854	AMC454893	MOULIN 40
AMC454854	AMC454894	MOULIN 41
AMC454854	AMC454895	MOULIN 42
AMC454854	AMC454896	MOULIN 43
AMC454854	AMC454897	MOULIN 44
AMC454854	AMC454898	MOULIN 45
AMC454854	AMC454899	MOULIN 46
AMC454854	AMC454900	MOULIN 47
AMC454854	AMC454901	MOULIN 48
AMC454854	AMC454902	MOULIN 49
AMC454854	AMC454903	MOULIN 50
AMC454854	AMC454904	MOULIN 51
AMC454854	AMC454905	MOULIN 52
AMC454854	AMC454906	MOULIN 53
AMC454854	AMC454907	MOULIN 54
AMC454854	AMC454908	MOULIN 55
AMC454854	AMC454909	MOULIN 56
AMC454854	AMC454910	MOULIN 57
AMC454854	AMC454911	MOULIN 58
AMC454854	AMC454912	MOULIN 59
AMC454854	AMC454913	MOULIN 60
AMC454854	AMC454914	MOULIN 61
AMC454854	AMC454915	MOULIN 62
AMC454854	AMC454916	MOULIN 63
AMC454854	AMC454917	MOULIN 64
AMC454854	AMC454918	MOULIN 65
AMC454854	AMC454919	MOULIN 66
AMC454854	AMC454920	MOULIN 67
AMC454854	AMC454921	MOULIN 68
AMC454854	AMC454922	MOULIN 69
AMC454854	AMC454923	MOULIN 70
AMC454854	AMC454924	MOULIN 71
AMC454854	AMC454925	MOULIN 72
AMC454854	AMC454926	MOULIN 73



AMC454854	AMC454927	MOULIN 74
AMC454854	AMC454928	MOULIN 75
AMC454854	AMC454929	MOULIN 76
AMC454854	AMC454930	MOULIN 77
AMC454854	AMC454931	MOULIN 78
AMC454854	AMC454932	MOULIN 79
AMC454854	AMC454933	MOULIN 80
AMC454854	AMC454934	MOULIN 81
AMC454854	AMC454935	MOULIN 82
AMC454854	AMC454936	MOULIN 83
AMC454854	AMC454937	MOULIN 84
AMC454854	AMC454938	MOULIN 85
AMC454854	AMC454939	MOULIN 86
AMC454854	AMC454940	MOULIN 87
AMC454854	AMC454941	MOULIN 88
AMC454854	AMC454942	MOULIN 89
AMC454854	AMC454943	MOULIN 90
AMC454854	AMC454944	MOULIN 91
AMC454854	AMC454945	MOULIN 92
AMC454854	AMC454946	MOULIN 93
AMC454854	AMC454947	MOULIN 94
AMC454854	AMC454948	MOULIN 95
AMC454854	AMC454949	MOULIN 96
AMC454854	AMC454950	MOULIN 97
AMC454854	AMC454951	MOULIN 98
AMC454854	AMC454952	MOULIN 99
AMC455946	AMC455946	EMILIA 1
AMC455946	AMC455947	EMILIA 2
AMC455946	AMC455948	EMILIA 3
AMC455946	AMC455949	EMILIA 4
AMC455946	AMC455950	EMILIA 5
AMC455946	AMC455951	EMILIA 6
AMC455946	AMC455952	EMILIA 7
AMC455946	AMC455953	EMILIA 8
AMC455946	AMC455954	EMILIA 9
AMC455946	AMC455955	EMILIA 10
AMC455946	AMC455956	EMILIA 11
AMC455946	AMC455957	EMILIA 12
AMC455946	AMC455958	EMILIA 13



AMC455946	AMC455959	EMILIA 14
AMC455946	AMC455960	EMILIA 15
AMC455946	AMC455961	EMILIA 16
AMC455946	AMC455962	EMILIA 17
AMC455946	AMC455963	EMILIA 18
AMC455946	AMC455964	EMILIA 19
AMC455946	AMC455965	EMILIA 20
AMC455946	AMC455966	EMILIA 21
AMC455946	AMC455967	EMILIA 22
AMC455946	AMC455968	EMILIA 23
AMC455946	AMC455969	EMILIA 24
AMC455946	AMC455970	EMILIA 25
AMC455946	AMC455971	EMILIA 26
AMC455946	AMC455972	EMILIA 27
AMC455946	AMC455973	EMILIA 28
AMC455946	AMC455974	EMILIA 29
AMC455946	AMC455975	EMILIA 30
AMC455946	AMC455976	EMILIA 31
AMC455946	AMC455977	EMILIA 43
AMC455946	AMC455978	EMILIA 44
AMC455979	AMC455979	MADISON 47
AMC455979	AMC455980	MADISON 48
AMC455979	AMC455981	MADISON 49
AMC455979	AMC455982	MADISON 50
AMC455979	AMC455983	MADISON 51
AMC455979	AMC455984	MADISON 52
AMC455979	AMC455985	MADISON 53
AMC455979	AMC455986	MADISON 54
AMC455979	AMC455987	MADISON 55
AMC455979	AMC455988	MADISON 56
AMC455979	AMC455989	MADISON 57
AMC455979	AMC455990	MADISON 58
AMC455979	AMC455991	MADISON 59
AMC455979	AMC455992	MADISON 60
AMC455979	AMC455993	MADISON 61
AMC455979	AMC455994	MADISON 62
AMC455979	AMC455995	MADISON 63
AMC455979	AMC455996	MADISON 64
AMC455979	AMC455997	MADISON 65



AMC455979	AMC455998	MADISON 66
AMC455979	AMC455999	MADISON 67
AMC455979	AMC456000	MADISON 68
AMC455979	AMC456001	MADISON 69
AMC455979	AMC456002	MADISON 70
AMC455979	AMC456003	MADISON 71
AMC455979	AMC456004	MADISON 72
AMC455979	AMC456005	MADISON 73
AMC455979	AMC456006	MADISON 74
AMC456007	AMC456007	MADISON 1
AMC456007	AMC456008	MADISON 2
AMC456007	AMC456009	MADISON 3
AMC456007	AMC456010	MADISON 4
AMC456007	AMC456011	MADISON 5
AMC456007	AMC456012	MADISON 6
AMC456007	AMC456013	MADISON 7
AMC456007	AMC456014	MADISON 8
AMC456007	AMC456015	MADISON 9
AMC456007	AMC456016	MADISON 10
AMC456007	AMC456017	MADISON 11
AMC456007	AMC456018	MADISON 12
AMC456007	AMC456019	MADISON 13
AMC456007	AMC456020	MADISON 14
AMC456007	AMC456021	MADISON 15
AMC456007	AMC456022	MADISON 16
AMC456007	AMC456023	MADISON 17
AMC456007	AMC456024	MADISON 18
AMC456007	AMC456025	MADISON 19
AMC456007	AMC456026	MADISON 20
AMC456007	AMC456027	MADISON 21
AMC456007	AMC456028	MADISON 22
AMC456007	AMC456029	MADISON 23
AMC456007	AMC456030	MADISON 24
AMC456007	AMC456031	MADISON 25
AMC456007	AMC456032	MADISON 26
AMC456007	AMC456033	MADISON 27
AMC456007	AMC456034	MADISON 28
AMC456007	AMC456035	MADISON 29
AMC456007	AMC456036	MADISON 30



AMC456007	AMC456037	MADISON 31
AMC456007	AMC456038	MADISON 32
AMC456007	AMC456039	MADISON 33
AMC456007	AMC456040	MADISON 34
AMC456007	AMC456041	MADISON 35
AMC456007	AMC456042	MADISON 36
AMC456007	AMC456043	MADISON 37
AMC456007	AMC456044	MADISON 38
AMC456007	AMC456045	MADISON 39
AMC456007	AMC456046	MADISON 40
AMC456007	AMC456047	MADISON 41
AMC456007	AMC456048	MADISON 42
AMC456007	AMC456049	MADISON 43
AMC456007	AMC456050	MADISON 44
AMC456007	AMC456051	MADISON 45
AMC456007	AMC456052	MADISON 46
AMC456053	AMC456053	SHARON 1
AMC456053	AMC456054	SHARON 2
AMC456053	AMC456055	SHARON 3
AMC456053	AMC456056	SHARON 4
AMC456053	AMC456057	SHARON 5
AMC456053	AMC456058	SHARON 6
AMC456053	AMC456059	SHARON 7
AMC456053	AMC456060	SHARON 8
AMC456053	AMC456061	SHARON 9
AMC456053	AMC456062	SHARON 10
AMC456053	AMC456063	SHARON 11
AMC456053	AMC456064	SHARON 12
AMC456053	AMC456065	SHARON 13
AMC456053	AMC456066	SHARON 14
AMC456053	AMC456067	SHARON 15
AMC456053	AMC456068	SHARON 16
AMC456053	AMC456069	SHARON 17
AMC456053	AMC456070	SHARON 18
AMC456053	AMC456071	SHARON 19
AMC456053	AMC456072	SHARON 20
AMC456053	AMC456073	SHARON 21
AMC456053	AMC456074	SHARON 22
AMC456053	AMC456075	SHARON 23

AMC456053	AMC456076	SHARON 24
AMC456053	AMC456077	SHARON 25
AMC456053	AMC456078	SHARON 26
AMC456053	AMC456079	SHARON 27
AMC456053	AMC456080	SHARON 28
AMC456053	AMC456081	SHARON 29
AMC456053	AMC456082	SHARON 30
AMC456053	AMC456083	SHARON 31
AMC456053	AMC456084	SHARON 32
AMC456053	AMC456085	SHARON 33
AMC456053	AMC456086	SHARON 34
AMC456053	AMC456087	SHARON 35
AMC456053	AMC456088	SHARON 36
AMC456053	AMC456089	SHARON 37
AMC456053	AMC456090	SHARON 38
AMC456053	AMC456091	SHARON 39
AMC456053	AMC456092	SHARON 40
AMC456053	AMC456093	SHARON 41
AMC456053	AMC456094	SHARON 42
AMC456053	AMC456095	SHARON 43
AMC456053	AMC456096	SHARON 44
AMC456053	AMC456097	SHARON 45
AMC456053	AMC456098	SHARON 46
AMC456053	AMC456099	SHARON 47
AMC456053	AMC456100	SHARON 48
AMC456053	AMC456101	SHARON 49
AMC456053	AMC456102	SHARON 50
AMC456053	AMC456103	SHARON 51
AMC456053	AMC456104	SHARON 52
AMC456105	AMC456105	SHARON 53
AMC456105	AMC456106	SHARON 54
AMC456105	AMC456107	SHARON 55
AMC456105	AMC456108	SHARON 56
AMC456105	AMC456109	SHARON 57
AMC456105	AMC456110	SHARON 58
AMC456105	AMC456111	SHARON 59
AMC456105	AMC456112	SHARON 60
AMC456105	AMC456113	SHARON 61
AMC456105	AMC456114	SHARON 62



AMC456105	AMC456115	SHARON 63
AMC456105	AMC456116	SHARON 64
AMC456105	AMC456117	SHARON 65
AMC456105	AMC456118	SHARON 66
AMC456105	AMC456119	SHARON 67
AMC456105	AMC456120	SHARON 68
AMC456105	AMC456121	SHARON 69
AMC456105	AMC456122	SHARON 70
AMC456105	AMC456123	SHARON 71
AMC456105	AMC456124	SHARON 72
AMC456105	AMC456125	SHARON 73
AMC456105	AMC456126	SHARON 74
AMC456105	AMC456127	SHARON 75
AMC456105	AMC456128	SHARON 76
AMC456105	AMC456129	SHARON 77
AMC456105	AMC456130	SHARON 78
AMC456105	AMC456131	SHARON 79
AMC456105	AMC456132	SHARON 80
AMC456105	AMC456133	SHARON 81
AMC456105	AMC456134	SHARON 82
AMC456105	AMC456135	SHARON 83
AMC456105	AMC456136	SHARON 84
AMC456105	AMC456137	SHARON 85
AMC456105	AMC456138	SHARON 86
AMC456105	AMC456139	SHARON 87
AMC456105	AMC456140	SHARON 88
AMC456105	AMC456141	SHARON 89
AMC456105	AMC456142	SHARON 90
AMC456105	AMC456143	SHARON 91
AMC456105	AMC456144	SHARON 92
AMC456105	AMC456145	SHARON 93
AMC456105	AMC456146	SHARON 94
AMC456105	AMC456147	SHARON 95
AMC456105	AMC456148	SHARON 96
AMC456105	AMC456149	SHARON 97
AMC456105	AMC456150	SHARON 98
AMC456105	AMC456151	SHARON 99
AMC456152	AMC456152	SHARON 100
AMC456152	AMC456153	SHARON 101

AMC456152	AMC456154	SHARON 102
AMC456152	AMC456155	SHARON 103
AMC456152	AMC456156	SHARON 104
AMC456152	AMC456157	SHARON 105
AMC456152	AMC456158	SHARON 106
AMC456152	AMC456159	SHARON 107
AMC456152	AMC456160	SHARON 108
AMC456152	AMC456161	SHARON 109
AMC456152	AMC456162	SHARON 110
AMC456152	AMC456163	SHARON 111
AMC456152	AMC456164	SHARON 112
AMC456152	AMC456165	SHARON 113
AMC456152	AMC456166	SHARON 114
AMC456152	AMC456167	SHARON 115
AMC456152	AMC456168	SHARON 116
AMC456152	AMC456169	SHARON 117
AMC456152	AMC456170	SHARON 118
AMC456152	AMC456171	SHARON 119
AMC456152	AMC456172	SHARON 120
AMC456152	AMC456173	SHARON 121
AMC456152	AMC456174	SHARON 122
AMC456152	AMC456175	SHARON 123
AMC456152	AMC456176	SHARON 124
AMC456152	AMC456177	SHARON 125
AMC456152	AMC456178	SHARON 126
AMC456152	AMC456179	SHARON 127
AMC456152	AMC456180	SHARON 128
AMC456152	AMC456181	SHARON 129
AMC456152	AMC456182	SHARON 130
AMC456152	AMC456183	SHARON 131
AMC456152	AMC456184	SHARON 132
AMC456152	AMC456185	SHARON 133
AMC456152	AMC456186	SHARON 134
AMC456152	AMC456187	SHARON 135
AMC456152	AMC456188	SHARON 136
AMC456152	AMC456189	SHARON 137
AMC456152	AMC456190	SHARON 138
AMC456152	AMC456191	SHARON 139
AMC456152	AMC456192	SHARON 140



AMC456152	AMC456193	SHARON 141
AMC456152	AMC456194	SHARON 142
AMC456152	AMC456195	SHARON 143
AMC456152	AMC456196	SHARON 144
AMC456152	AMC456197	SHARON 145
AMC456152	AMC456198	SHARON 146
AMC456152	AMC456199	SHARON 147
AMC456152	AMC456200	SHARON 148
AMC456201	AMC456201	SHARON 149
AMC456201	AMC456202	SHARON 150
AMC456201	AMC456203	SHARON 151
AMC456201	AMC456204	SHARON 152
AMC456201	AMC456205	SHARON 153
AMC456201	AMC456206	SHARON 154
AMC456201	AMC456207	SHARON 155
AMC456201	AMC456208	SHARON 156
AMC456201	AMC456209	SHARON 157
AMC456201	AMC456210	SHARON 158
AMC456201	AMC456211	SHARON 159
AMC456201	AMC456212	SHARON 160
AMC456201	AMC456213	SHARON 161
AMC456201	AMC456214	SHARON 162
AMC456201	AMC456215	SHARON 163
AMC456201	AMC456216	SHARON 164
AMC456201	AMC456217	SHARON 165
AMC456201	AMC456218	SHARON 166
AMC456201	AMC456219	SHARON 167
AMC456201	AMC456220	SHARON 168
AMC456201	AMC456221	SHARON 169
AMC456201	AMC456222	SHARON 170
AMC456201	AMC456223	SHARON 171
AMC456201	AMC456224	SHARON 172
AMC456201	AMC456225	SHARON 173
AMC456201	AMC456226	SHARON 174
AMC456201	AMC456227	SHARON 175
AMC456201	AMC456228	SHARON 176
AMC456201	AMC456229	SHARON 177
AMC456201	AMC456230	SHARON 178
AMC456201	AMC456231	SHARON 179

AMC456201	AMC456232	SHARON 180
AMC456201	AMC456233	SHARON 181
AMC456201	AMC456234	SHARON 182
AMC456201	AMC456235	SHARON 183
AMC456201	AMC456236	SHARON 184
AMC456201	AMC456237	SHARON 185
AMC456201	AMC456238	SHARON 186
AMC456201	AMC456239	SHARON 187
AMC456201	AMC456240	SHARON 188
AMC456201	AMC456241	SHARON 189
AMC456201	AMC456242	SHARON 190
AMC456201	AMC456243	SHARON 191
AMC456201	AMC456244	SHARON 192
AMC456201	AMC456245	SHARON 193
AMC456201	AMC456246	SHARON 194
AMC456201	AMC456247	SHARON 195
AMC456201	AMC456248	SHARON 196
AMC456201	AMC456249	SHARON 197
AMC456201	AMC456250	SHARON 198
AMC456201	AMC456251	SHARON 199
AMC456252	AMC456252	SHARON 200
AMC456252	AMC456253	SHARON 201
AMC456252	AMC456254	SHARON 202
AMC456252	AMC456255	SHARON 203
AMC456252	AMC456256	SHARON 204
AMC456252	AMC456257	SHARON 205
AMC456252	AMC456258	SHARON 206
AMC456252	AMC456259	SHARON 207
AMC456252	AMC456260	SHARON 208
AMC456252	AMC456261	SHARON 209
AMC456252	AMC456262	SHARON 210
AMC456252	AMC456263	SHARON 211
AMC456252	AMC456264	SHARON 212
AMC456252	AMC456265	SHARON 213
AMC456252	AMC456266	SHARON 214
AMC456252	AMC456267	SHARON 215
AMC456252	AMC456268	SHARON 216
AMC456252	AMC456269	SHARON 217
AMC456252	AMC456270	SHARON 218



AMC456252	AMC456271	SHARON 219
AMC456252	AMC456272	SHARON 220
AMC456252	AMC456273	SHARON 221
AMC456252	AMC456274	SHARON 222
AMC456252	AMC456275	SHARON 223
AMC456252	AMC456276	SHARON 224
AMC456252	AMC456277	SHARON 225
AMC456252	AMC456278	SHARON 226
AMC456252	AMC456279	SHARON 227
AMC456252	AMC456280	SHARON 228
AMC456252	AMC456281	SHARON 229
AMC456252	AMC456282	SHARON 230
AMC456252	AMC456283	SHARON 231
AMC456252	AMC456284	SHARON 232
AMC456252	AMC456285	SHARON 233
AMC456252	AMC456286	SHARON 234
AMC456252	AMC456287	SHARON 235
AMC456252	AMC456288	SHARON 236
AMC456252	AMC456289	SHARON 237
AMC456252	AMC456290	SHARON 238
AMC456252	AMC456291	SHARON 239
AMC456252	AMC456292	SHARON 240
AMC456252	AMC456293	SHARON 241
AMC456252	AMC456294	SHARON 242
AMC456252	AMC456295	SHARON 243
AMC456252	AMC456296	SHARON 244
AMC456252	AMC456297	SHARON 245
AMC456252	AMC456298	SHARON 246
AMC456252	AMC456299	SHARON 247
AMC456252	AMC456300	SHARON 248
AMC456252	AMC456301	SHARON 249
AMC456302	AMC456302	SHARON 250
AMC456302	AMC456303	SHARON 251
AMC456302	AMC456304	SHARON 252
AMC456302	AMC456305	SHARON 253
AMC456302	AMC456306	SHARON 254
AMC456302	AMC456307	SHARON 255
AMC456302	AMC456308	SHARON 256
AMC456302	AMC456309	SHARON 257

AMC456302	AMC456310	SHARON 258
AMC456302	AMC456311	SHARON 259
AMC456302	AMC456312	SHARON 260
AMC456302	AMC456313	SHARON 261
AMC456302	AMC456314	SHARON 262
AMC456302	AMC456315	SHARON 263
AMC456302	AMC456316	SHARON 264
AMC456302	AMC456317	SHARON 265
AMC456302	AMC456318	SHARON 266
AMC456302	AMC456319	SHARON 267
AMC456302	AMC456320	SHARON 268
AMC456302	AMC456321	SHARON 269
AMC456302	AMC456322	SHARON 270
AMC456302	AMC456323	SHARON 271
AMC456302	AMC456324	SHARON 272
AMC456302	AMC456325	SHARON 273
AMC456302	AMC456326	SHARON 274
AMC456302	AMC456327	SHARON 275
AMC456302	AMC456328	SHARON 276
AMC456302	AMC456329	SHARON 277
AMC456302	AMC456330	SHARON 278
AMC456302	AMC456331	SHARON 279
AMC456302	AMC456332	SHARON 280
AMC456302	AMC456333	SHARON 281
AMC456302	AMC456334	SHARON 282
AMC456302	AMC456335	SHARON 283
AMC456302	AMC456336	SHARON 284
AMC456302	AMC456337	SHARON 285
AMC456302	AMC456338	SHARON 286
AMC456302	AMC456339	SHARON 287
AMC456302	AMC456340	SHARON 288
AMC456302	AMC456341	SHARON 289
AMC456302	AMC456342	SHARON 290
AMC456302	AMC456343	SHARON 291
AMC456302	AMC456344	SHARON 292
AMC456302	AMC456345	SHARON 293
AMC456302	AMC456346	SHARON 294
AMC456302	AMC456347	SHARON 295
AMC456302	AMC456348	SHARON 296



AMC456302	AMC456349	SHARON 297
AMC456302	AMC456350	SHARON 298
AMC456302	AMC456351	SHARON 299
AMC456302	AMC456352	SHARON 300
AMC456302	AMC456353	SHARON 301
AMC456302	AMC456354	SHARON 302
AMC456302	AMC456355	SHARON 303
AMC456302	AMC456356	SHARON 304
AMC456302	AMC456357	SHARON 305
AMC456302	AMC456358	SHARON 306
AMC456801	AMC456801	EMILIA 32
AMC456801	AMC456802	EMILIA 33
AMC456801	AMC456803	EMILIA 34
AMC456801	AMC456804	EMILIA 35
AMC456801	AMC456805	EMILIA 36
AMC456801	AMC456806	EMILIA 37
AMC456801	AMC456807	EMILIA 38
AMC456801	AMC456808	EMILIA 39
AMC456801	AMC456809	EMILIA 40
AMC456801	AMC456810	EMILIA 41
AMC456801	AMC456811	EMILIA 42

**NOTICE!!**

**These documents have been scanned!**

**Do not place un-scanned documents beneath this notice!**

**Do not remove this notice from this file!**

GPO Jacket No. 560-102  
Print Order 61540  
Rise Business Services, LLC  
Job=AZ15 9/11/2019



Box Number= AZ15233



Claim Begin-End: AMC456201-AMC456251

**3 Transfers**



AZ15233-22

AMC455531-AMC456543



**NO  
DOCUMENTS  
FOUND**

NO DOCUMENTS FOUND  
NO DOCUMENTS FOUND

**NOTICE!!**

**These documents have been scanned!**

**Do not place un-scanned documents beneath this notice!**

**Do not remove this notice from this file!**

GPO Jacket No. 560-102  
Print Order 61540  
Rise Business Services, LLC  
Job=AZ15 9/11/2019



Box Number= AZ15233



Claim Begin-End: AMC456201-AMC456251

**4 Annual Filings**



AZ15233-22

AMC455531-AMC456543



**NO  
DOCUMENTS  
FOUND**

NO DOCUMENTS FOUND  
NO DOCUMENTS FOUND

**NOTICE!!**

**These documents have been scanned!**

**Do not place un-scanned documents beneath this notice!**

**Do not remove this notice from this file!**

GPO Jacket No. 560-102  
Print Order 61540  
Rise Business Services, LLC  
Job=AZ15 9/11/2019



Box Number= AZ15233



Claim Begin-End: AMC456201-AMC456251

**5 Miscellaneous**



AZ15233-22

AMC455531-AMC456543



**NO  
DOCUMENTS  
FOUND**

NO DOCUMENTS FOUND  
NO DOCUMENTS FOUND

**NOTICE!!**

**These documents have been scanned!**

**Do not place un-scanned documents beneath this notice!**

**Do not remove this notice from this file!**

GPO Jacket No. 560-102  
Print Order 61540  
Rise Business Services, LLC  
Job=AZ15 9/11/2019



Box Number= AZ15233



Claim Begin-End: AMC456201-AMC456251

**6 Location Notices-Amendments and Supporting Documents**



AZ15233-22

AMC455531-AMC456543



# MINING CLAIM STATUS REPORT

Data Entered: 8/9/19 Ram

MTP Checked By: 8/9/19 Ram  
GEO Checked By: 8/9/19 Ram

LEAD SERIAL NUMBER: AMC 456201 thru AMC 456251

**NUMBER OF CLAIMS & TYPE:**

51 LODE  
\_\_\_\_ PLACER  
\_\_\_\_ ASSOCIATION PLACER  
\_\_\_\_ MILL SITE  
\_\_\_\_ TUNNEL SITE

**CHARGES:**

Processing Fee @ \$20 = \$ 1,020  
Location Fee @ \$37 = \$ 1,887  
Maintenance Fee @ \$155 = \$ 7,905  
Add'l Maint Fee for Assoc Placer = \$ \_\_\_\_\_  
SUBTOTAL \$ 10,812  
Maint 2020 Other Fees \$ 8,415  
Other Fees \$ \_\_\_\_\_  
TOTAL \$ 19,227

TOTAL ACREAGE: \_\_\_\_\_ Per Claim  
(Placer Only)

NUMBER OF LOCATORS: \_\_\_\_\_

DOCUMENTS RECEIVED VIA: Over-the-Counter  Mail  TIMELY FILED: Yes  No

LEGAL DESCRIPTION: T 65 R 29E SEC 34-36  
T 65 R 30E SEC 31  
T \_\_\_\_\_ R \_\_\_\_\_ SEC \_\_\_\_\_  
T \_\_\_\_\_ R \_\_\_\_\_ SEC \_\_\_\_\_  
T \_\_\_\_\_ R \_\_\_\_\_ SEC \_\_\_\_\_

BLM  FOREST SERVICE  SUBJ TO PL 359: Yes  No   
WILDERNESS AREA

SPLIT ESTATE: N/A  SX  PX  OTHER   
SRHA  Was proper Notice filed if located on SHRA Land? Yes  No

RECONVEYED MINERALS ON BLM LAND REQUIRE OPENING ORDER FROM 1944 TO 1993:  
Open to Entry On \_\_\_\_\_ N/A

COMMENTS/STATUS: VOID  PARTIALLY VOID  PVT MINERALS  WITHDRAWN LANDS   
OTHER

In total 706 new claims - I broke them down into groups to manage. Accepted as mail - m

Claimant acknowledges that portions of the following claim(s) site(s) may be void or voidable.

Printed Name of Claimant \_\_\_\_\_ Signature of Claimant \_\_\_\_\_

\*\*\*\*\*FINAL ADJUDICATION\*\*\*\*\*

DATE 5/4/2020 INITIALS RM

Sharon 149 - 199

AMC456201

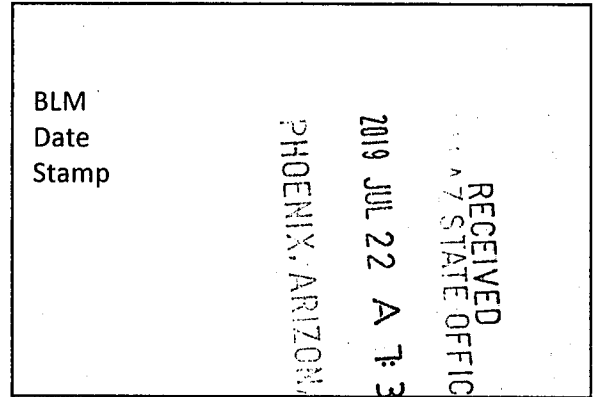


When Filed Return To:  
Darling Geomatics  
9040 S. Rita Rd, Ste 2350  
Tucson, AZ 85747

**LOCATION NOTICE FOR LODE MINING CLAIM**

NOTICE IS HEREBY GIVEN that the SHARON 149 lode mining claim has been located

By: Darling Geomatics  
9040 S. Rita Rd, Ste 2350  
Tucson, AZ 85747



The general course of this claim is NORTH TO SOUTH and it is situated in GRAHAM County, Arizona. This claim is 1500 feet in length and 600 feet in width.

This claim runs from the location monument on which this location notice is posted approximately 20 feet in a NORTHERLY direction to the NORTH end line and 1480 feet in an SOUTHERLY direction to the SOUTH end line.

This claim is marked by six monuments, one at each corner and one at the center of each end line of the claim.

The location monument on which this notice is posted is situated within Section 34, Township 6 SOUTH, Range 29 EAST, Gila & Salt River Meridian, Arizona and this claim encompasses portions of the following quarter section(s):

The SW ¼ and SE ¼ of SEC 34, T6S, R29E, Gila & Salt River Meridian, Arizona.

The locality of this claim with reference to some natural object or permanent monument and additional information (if any) concerning its locality are as follows: THE NORTHEAST CORNER of the claim is located 2317 feet North and 2282 feet West from the Northeast Corner of Section 3, T 7 S, R 29 E, Gila & Salt River Meridian, GRAHAM COUNTY, AZ.

DATED AND POSTED on the ground this 21<sup>st</sup> day of MAY, 2019.

By: JOEL KARTCHNER *Joel K*

Witness: Anthony McArdle *Anthony McArdle*

AGENT: Darling Geomatics, Ltd.  
9040 South Rita Road, Suite 2350  
Tucson, AZ 85747

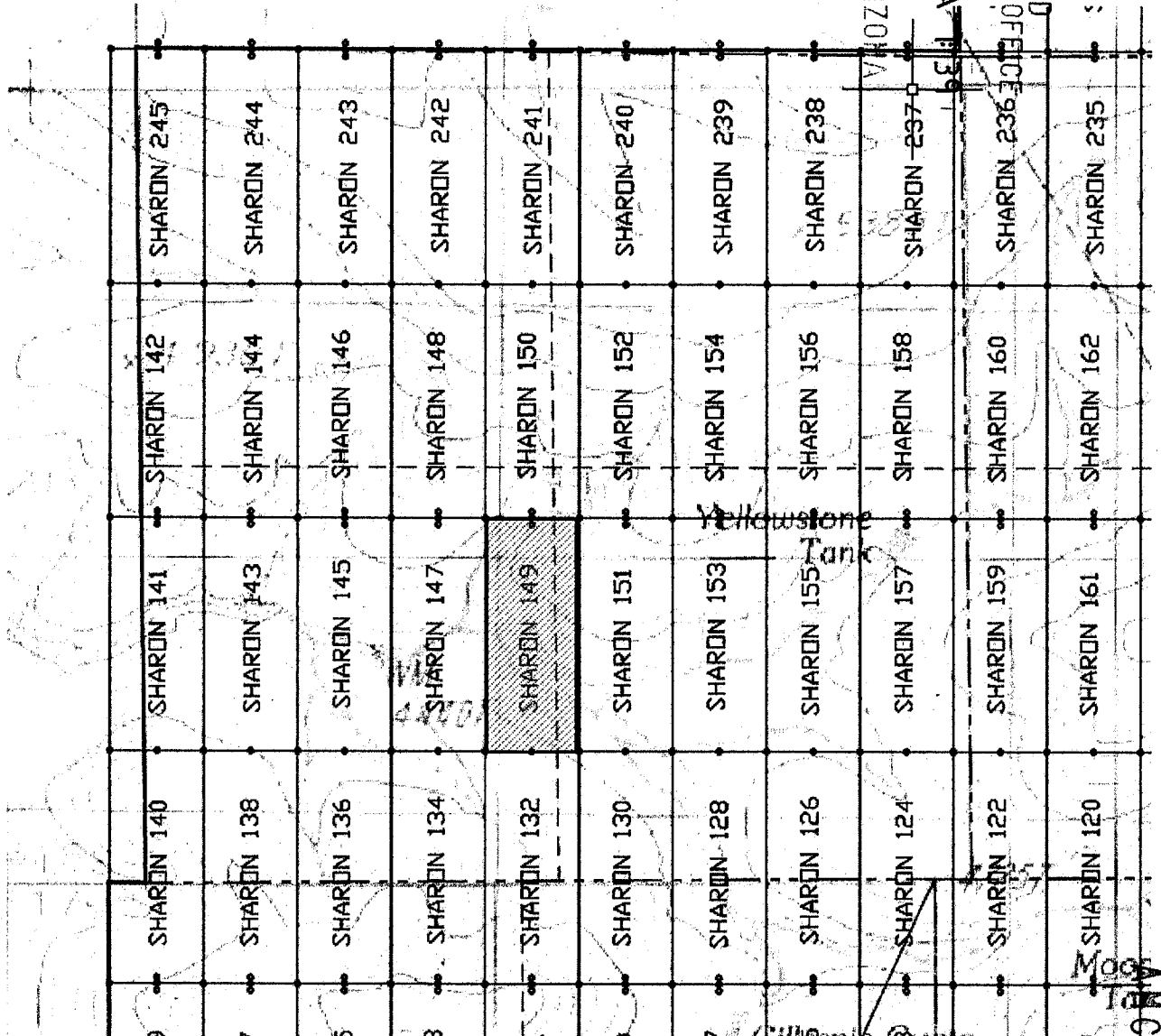
AMC456201



When Filed Return To:  
 Darling Geomatics  
 9040 S. Rita Rd, Ste 2350  
 Tucson, AZ 85747

**MINING CLAIM MAP**

RECEIVED  
 STATE OFFICE 9362 NODWAHS  
 PHOENIX ARIZONA  
 2019 JUL 27  
 Lode (X) Prospect



SCALE 1" = 1200 ft.

1. The above map depicts the SHARON 149 mining claim, which is located in Section(s) 34 Township 6S, Range 29E, Gila & Salt River Meridian, GRAHAM County, Arizona.
2. The type of corner and location monuments used are as follows: 2"X2"X5' WOOD POSTS.
3. The bearings and distances in degrees and feet between claim corners are as depicted on the map.


10295101

When Filed Return To:  
Darling Geomatics  
9040 S. Rita Rd, Ste 2350  
Tucson, AZ 85747

**LOCATION NOTICE FOR LODE MINING CLAIM**

NOTICE IS HEREBY GIVEN that the SHARON 150 lode mining claim has been located

By: Darling Geomatics  
9040 S. Rita Rd, Ste 2350  
Tucson, AZ 85747



The general course of this claim is SOUTH TO NORTH and it is situated in GRAHAM County, Arizona. This claim is 1500 feet in length and 600 feet in width.


This claim runs from the location monument on which this location notice is posted approximately 20 feet in a SOUTHERLY direction to the SOUTH end line and 1480 feet in an NORTHERLY direction to the NORTH end line.

This claim is marked by six monuments, one at each corner and one at the center of each end line of the claim.

The location monument on which this notice is posted is situated within Section 34, Township 6 SOUTH, Range 29 EAST, Gila & Salt River Meridian, Arizona and this claim encompasses portions of the following quarter section(s): The NW ¼, SW ¼, NE ¼ and SE ¼ of SEC 34, T6S, R29E, Gila & Salt River Meridian, Arizona.

The locality of this claim with reference to some natural object or permanent monument and additional information (if any) concerning its locality are as follows: THE NORTHEAST CORNER of the claim is located 3817 feet North and 2282 feet West from the Northeast Corner of Section 3, T 7 S, R 29 E, Gila & Salt River Meridian, GRAHAM COUNTY, AZ.

DATED AND POSTED on the ground this 21<sup>st</sup> day of MAY, 2019.

By: JOEL KARTHNER 

Witness Anthony McArdle 

AGENT: Darling Geomatics, Ltd.  
9040 South Rita Road, Suite 2350  
Tucson, AZ 85747

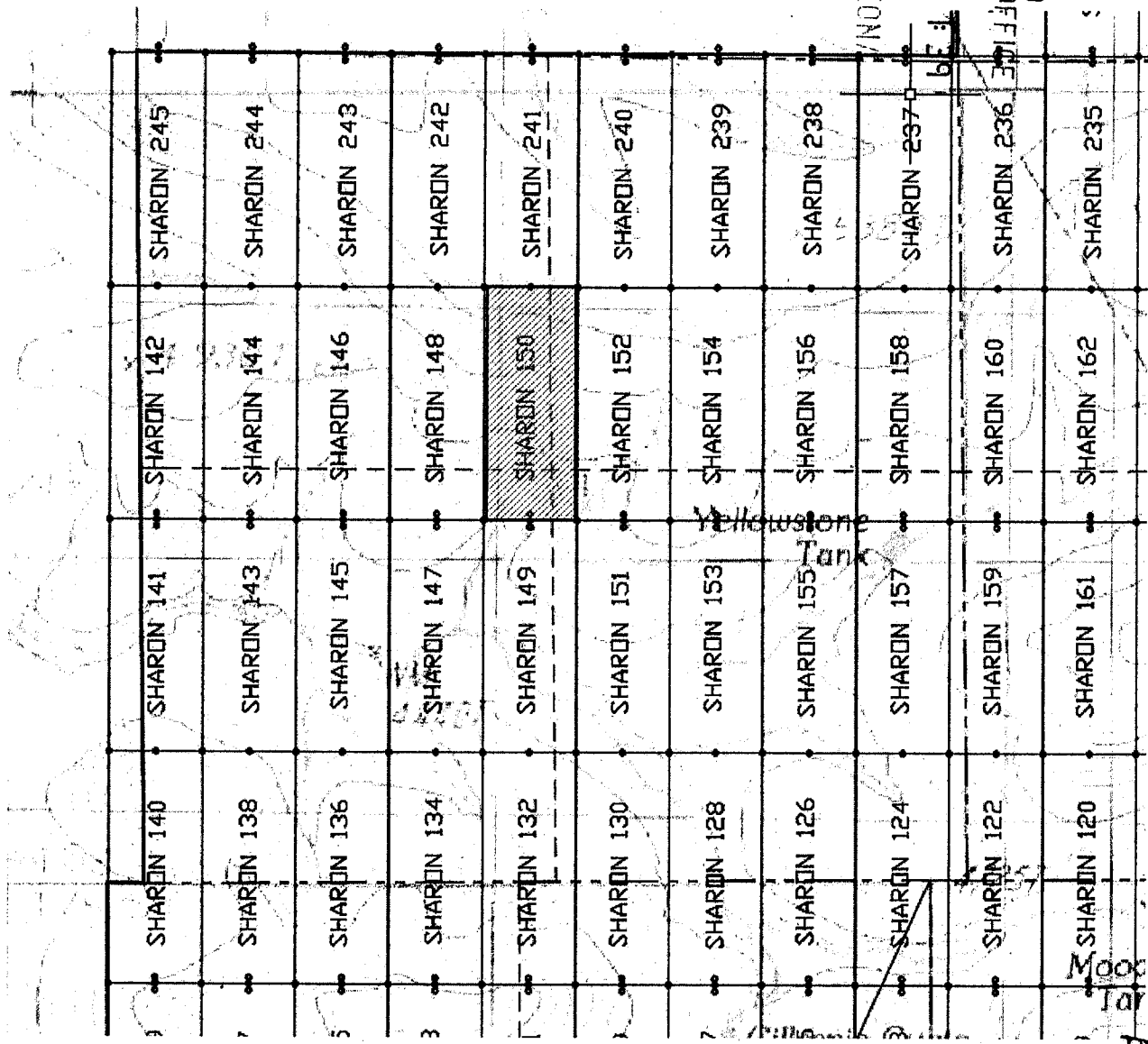
AMC456202



When Filed Return To:  
Darling Geomatics  
9040 S. Rita Rd, Ste 2350  
Tucson, AZ 85747

### MINING CLAIM MAP

RECEIVED  
STATE OFFICE  
2019 JUL 22 AM 11:39  
PHOENIX, ARIZONA  
Lode (X) placer



SCALE 1" = 1200 ft.

1. The above map depicts the SHARON 150 mining claim, which is located in Section(s) 34 Township 6S, Range 29E, Gila & Salt River Meridian, GRAHAM County, Arizona.
2. The type of corner and location monuments used are as follows: 2"X2"X5' WOOD POSTS.
3. The bearings and distances in degrees and feet between claim corners are as depicted on the map.


20250456202

When Filed Return To:  
Darling Geomatics  
9040 S. Rita Rd, Ste 2350  
Tucson, AZ 85747

**LOCATION NOTICE FOR LODE MINING CLAIM**

NOTICE IS HEREBY GIVEN that the SHARON 151 lode mining claim has been located

By: Darling Geomatics  
9040 S. Rita Rd, Ste 2350  
Tucson, AZ 85747



The general course of this claim is NORTH TO SOUTH and it is situated in GRAHAM County, Arizona. This claim is 1500 feet in length and 600 feet in width.

This claim runs from the location monument on which this location notice is posted approximately 20 feet in a NORTHERLY direction to the NORTH end line and 1480 feet in an SOUTHERLY direction to the SOUTH end line.

This claim is marked by six monuments, one at each corner and one at the center of each end line of the claim.

The location monument on which this notice is posted is situated within Section 34, Township 6 SOUTH, Range 29 EAST, Gila & Salt River Meridian, Arizona and this claim encompasses portions of the following quarter section(s):

The SE ¼ of SEC 34, T6S, R29E, Gila & Salt River Meridian, Arizona.

The locality of this claim with reference to some natural object or permanent monument and additional information (if any) concerning its locality are as follows: THE NORTHEAST CORNER of the claim is located 2317 feet North and 1682 feet West from the Northeast Corner of Section 3, T 7 S, R 29 E, Gila & Salt River Meridian, GRAHAM COUNTY, AZ.

DATED AND POSTED on the ground this 21<sup>st</sup> day of MAY, 2019.

By: JOEL KARTCHNER  
Witness: Anthony McArdle  
AGENT: Darling Geomatics, Ltd.  
9040 South Rita Road, Suite 2350  
Tucson, AZ 85747

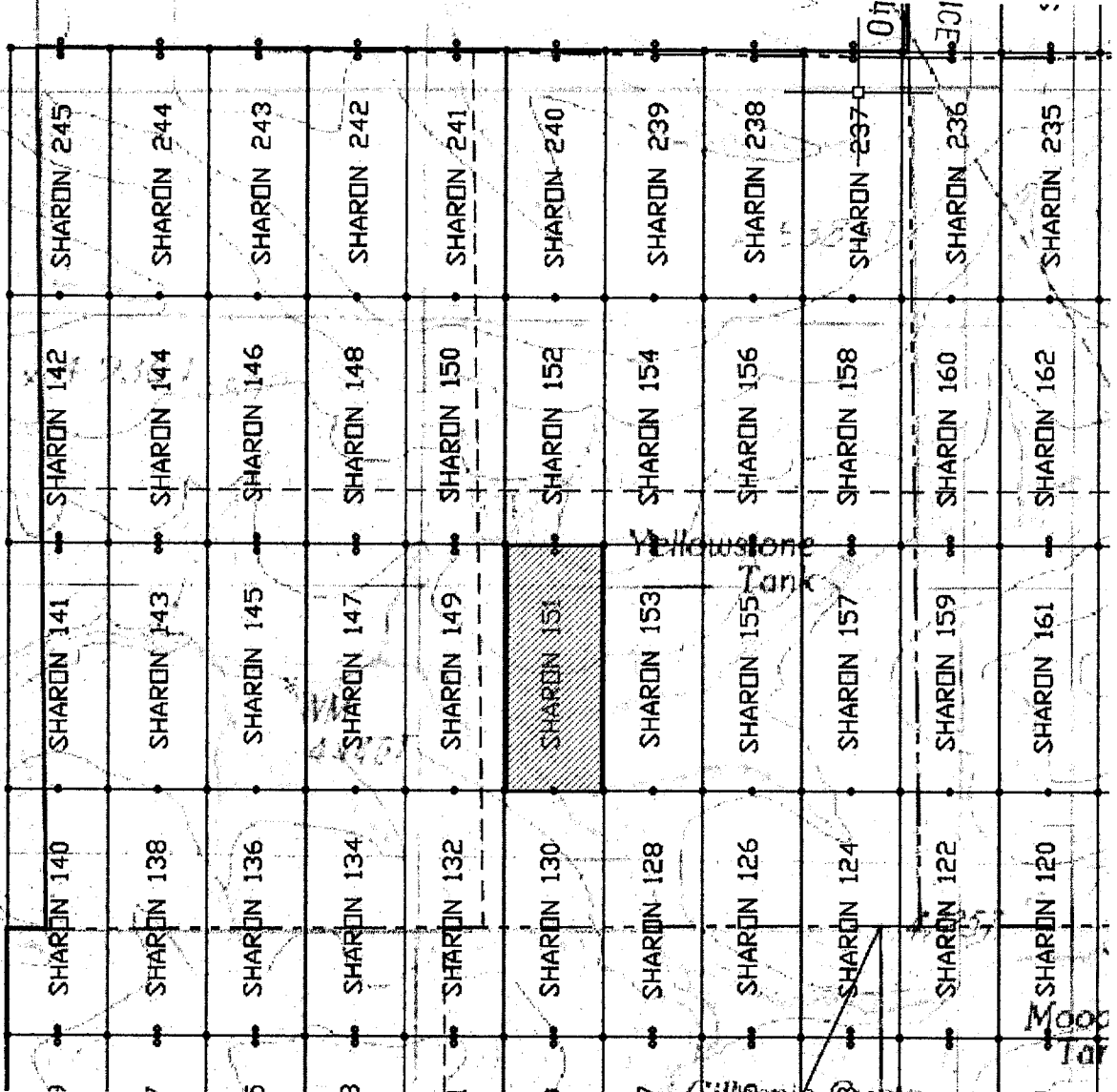
AMC 156203



When Filed Return To:  
 Darling Geomatics  
 9040 S. Rita Rd, Ste 2350  
 Tucson, AZ 85747

**MINING CLAIM MAP**

RECEIVED  
 STATE OFFICE  
 2019 JUL 22 4:40  
 PHOENIX, ARIZONA  
 Lode (X) Face



SCALE 1" = 1200 ft.

1. The above map depicts the SHARON 151 mining claim, which is located in Section(s) 34 Township 6S, Range 29E, Gila & Salt River Meridian, GRAHAM County, Arizona.
2. The type of corner and location monuments used are as follows: 2"X2"X5' WOOD POSTS.
3. The bearings and distances in degrees and feet between claim corners are as depicted on the map.

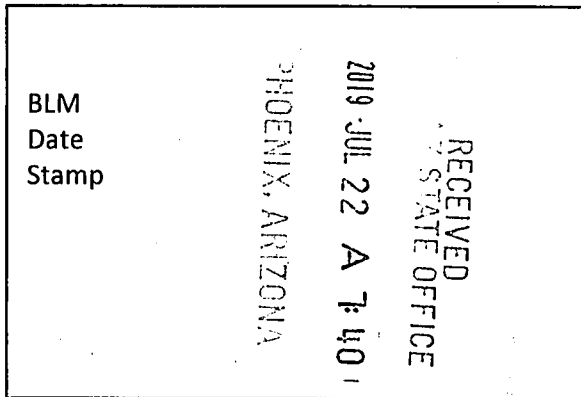
AMC 456203

When Filed Return To:  
Darling Geomatics  
9040 S. Rita Rd, Ste 2350  
Tucson, AZ 85747

**LOCATION NOTICE FOR LODE MINING CLAIM**

NOTICE IS HEREBY GIVEN that the SHARON 152 lode mining claim has been located

By: Darling Geomatics  
9040 S. Rita Rd, Ste 2350  
Tucson, AZ 85747



The general course of this claim is SOUTH TO NORTH and it is situated in GRAHAM County, Arizona. This claim is 1500 feet in length and 600 feet in width.

This claim runs from the location monument on which this location notice is posted approximately 20 feet in a SOUTHERLY direction to the SOUTH end line and 1480 feet in an NORTHERLY direction to the NORTH end line.

This claim is marked by six monuments, one at each corner and one at the center of each end line of the claim.

The location monument on which this notice is posted is situated within Section 34, Township 6 SOUTH, Range 29 EAST, Gila & Salt River Meridian, Arizona and this claim encompasses portions of the following quarter section(s): The NE 1/4 and SE 1/4 of SEC 34, T6S, R29E, Gila & Salt River Meridian, Arizona.

The locality of this claim with reference to some natural object or permanent monument and additional information (if any) concerning its locality are as follows: THE NORTHEAST CORNER of the claim is located 3817 feet North and 1682 feet West from the Northeast Corner of Section 3, T 7 S, R 29 E, Gila & Salt River Meridian, GRAHAM COUNTY, AZ.

DATED AND POSTED on the ground this 21<sup>st</sup> day of MAY, 2019.

By: JOEL KARTCHNER  
Witness: Anthony McArdle  
AGENT: Darling Geomatics, Ltd.  
9040 South Rita Road, Suite 2350  
Tucson, AZ 85747

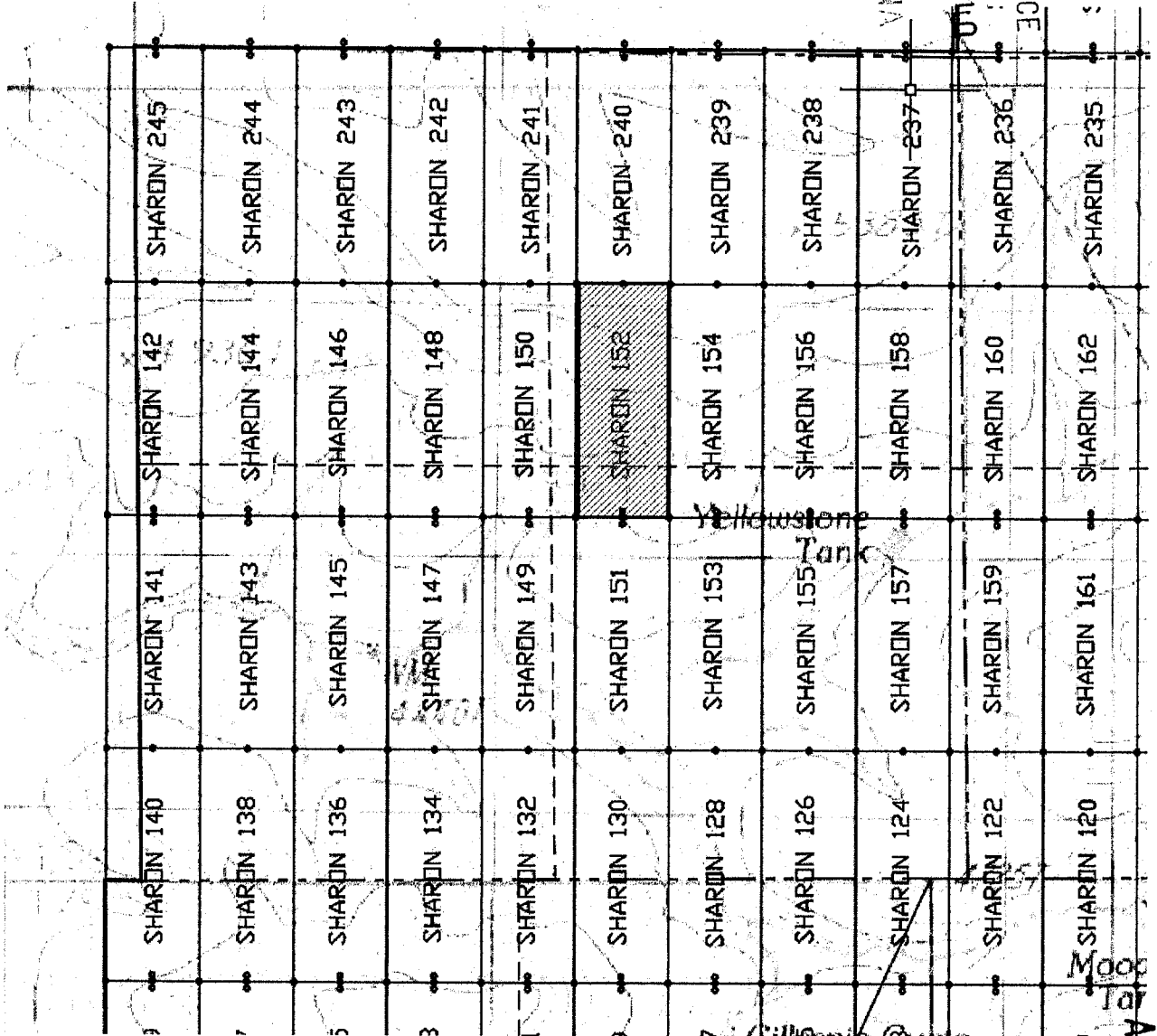
AMC456204



When Filed Return To:  
Darling Geomatics  
9040 S. Rita Rd, Ste 2350  
Tucson, AZ 85747

### MINING CLAIM MAP

RECEIVED  
ARIZONA STATE OFFICE  
2019 JUL 22 10:11 AM  
PHOENIX, ARIZONA  
Lode  Placer



SCALE 1" = 1200 ft.

1. The above map depicts the SHARON 152 mining claim, which is located in Section(s) 34 Township 6S, Range 29E, Gila & Salt River Meridian, GRAHAM County, Arizona.
2. The type of corner and location monuments used are as follows: 2"X2"X5' WOOD POSTS.
3. The bearings and distances in degrees and feet between claim corners are as depicted on the map.

20190722 10:11 AM

When Filed Return To:  
Darling Geomatics  
9040 S. Rita Rd, Ste 2350  
Tucson, AZ 85747

**LOCATION NOTICE FOR LODE MINING CLAIM**

NOTICE IS HEREBY GIVEN that the SHARON 153 lode mining claim has been located

By: Darling Geomatics  
9040 S. Rita Rd, Ste 2350  
Tucson, AZ 85747

RECEIVED  
STATE OFFICE  
2019 JUL 22 A 7:40  
PHOENIX, ARIZONA

BLM  
Date  
Stamp

The general course of this claim is NORTH TO SOUTH and it is situated in GRAHAM County, Arizona. This claim is 1500 feet in length and 600 feet in width.

This claim runs from the location monument on which this location notice is posted approximately 20 feet in a NORTHERLY direction to the NORTH end line and 1480 feet in an SOUTHERLY direction to the SOUTH end line.


This claim is marked by six monuments, one at each corner and one at the center of each end line of the claim.


The location monument on which this notice is posted is situated within Section 34, Township 6 SOUTH, Range 29 EAST, Gila & Salt River Meridian, Arizona and this claim encompasses portions of the following quarter section(s):

The SE ¼ of SEC 34, T6S, R29E, Gila & Salt River Meridian, Arizona.

The locality of this claim with reference to some natural object or permanent monument and additional information (if any) concerning its locality are as follows: THE NORTHEAST CORNER of the claim is located 2317 feet North and 1082 feet West from the Northeast Corner of Section 3, T 7 S, R 29 E, Gila & Salt River Meridian, GRAHAM COUNTY, AZ.

DATED AND POSTED on the ground this 21<sup>st</sup> day of MAY, 2019.

By: JOEL KARTHNER 

Witness Anthony M. Arde 

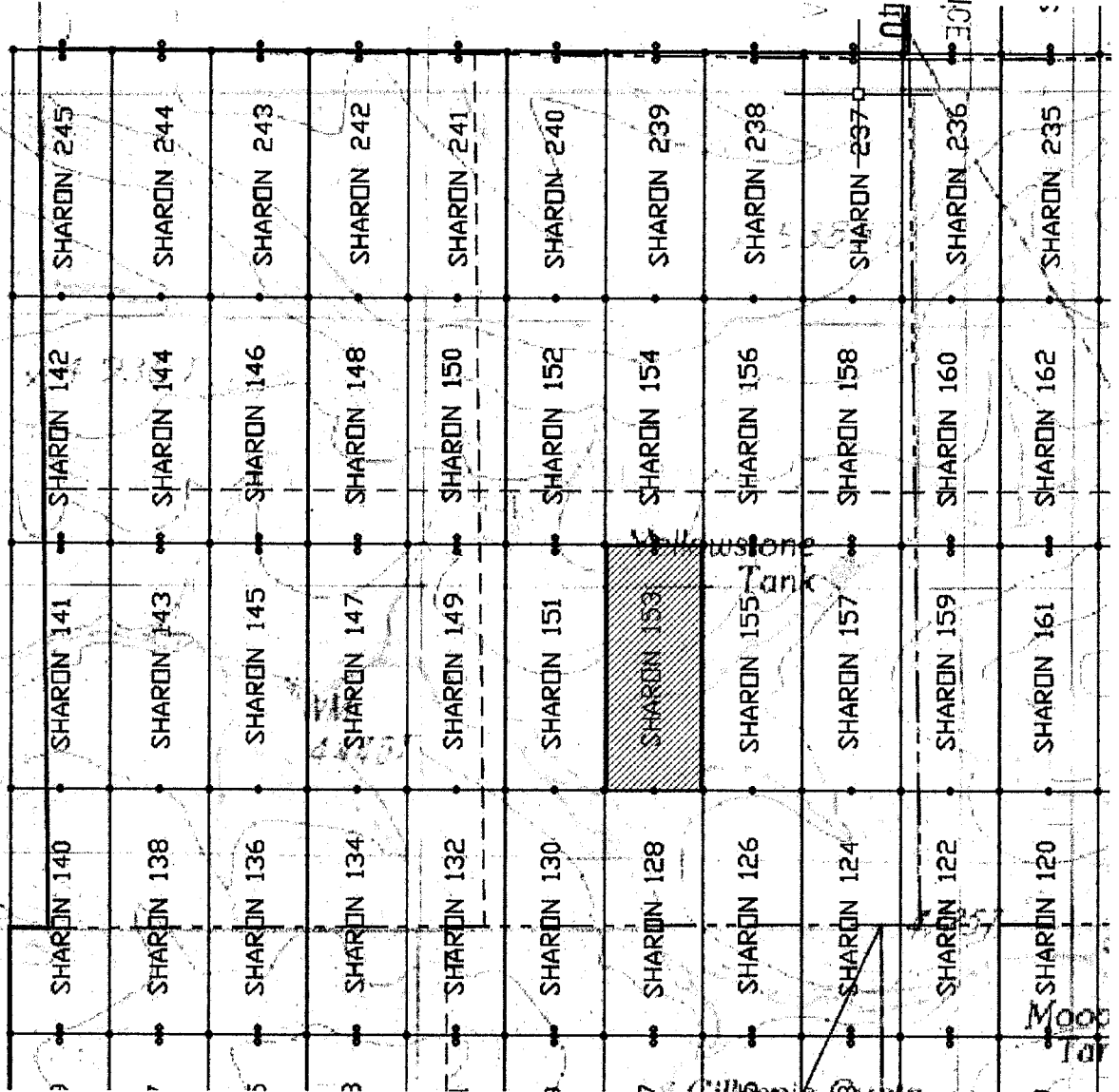
AGENT: Darling Geomatics, Ltd.  
9040 South Rita Road, Suite 2350  
Tucson, AZ 85747

AMC456205

When Filed Return To:  
 Darling Geomatics  
 9040 S. Rita Rd, Ste 2350  
 Tucson, AZ 85747

**MINING CLAIM MAP**

RECEIVED  
 STATE OFFICE  
 PHOENIX, ARIZONA  
 2019 JUL 22 11:40  
 Lode (X) Pacer



SCALE 1" = 1200 ft.

1. The above map depicts the SHARON 153 mining claim, which is located in Section(s) 34 Township 6S, Range 29N, Gila & Salt River Meridian, GRAHAM County, Arizona.
2. The type of corner and location monuments used are as follows: 2"X2"X5' WOOD POSTS.
3. The bearings and distances in degrees and feet between claim corners are as depicted on the map.

AMC 450205



When Filed Return To:  
Darling Geomatics  
9040 S. Rita Rd, Ste 2350  
Tucson, AZ 85747

**LOCATION NOTICE FOR LODE MINING CLAIM**

NOTICE IS HEREBY GIVEN that the SHARON 154 lode mining claim has been located

By: Darling Geomatics  
9040 S. Rita Rd, Ste 2350  
Tucson, AZ 85747

RECEIVED  
47 STATE OFFICE  
2019 JUL 22 A 7:40  
PHOENIX, ARIZONA  
BLM  
Date  
Stamp

The general course of this claim is SOUTH TO NORTH and it is situated in GRAHAM County, Arizona. This claim is 1500 feet in length and 600 feet in width.

This claim runs from the location monument on which this location notice is posted approximately 20 feet in a SOUTHERLY direction to the SOUTH end line and 1480 feet in an NORTHERLY direction to the NORTH end line.

This claim is marked by six monuments, one at each corner and one at the center of each end line of the claim.

The location monument on which this notice is posted is situated within Section 34, Township 6 SOUTH, Range 29 EAST, Gila & Salt River Meridian, Arizona and this claim encompasses portions of the following quarter section(s): The NE 1/4 and SE 1/4 of SEC 34, T6S, R29E, Gila & Salt River Meridian, Arizona.

The locality of this claim with reference to some natural object or permanent monument and additional information (if any) concerning its locality are as follows: THE NORTHEAST CORNER of the claim is located 3817 feet North and 1082 feet West from the Northeast Corner of Section 3, T 7 S, R 29 E, Gila & Salt River Meridian, GRAHAM COUNTY, AZ.

DATED AND POSTED on the ground this 21<sup>st</sup> day of MAY, 2019.

By: JOEL KARTCHNER  
Witness: Anthony McArdle

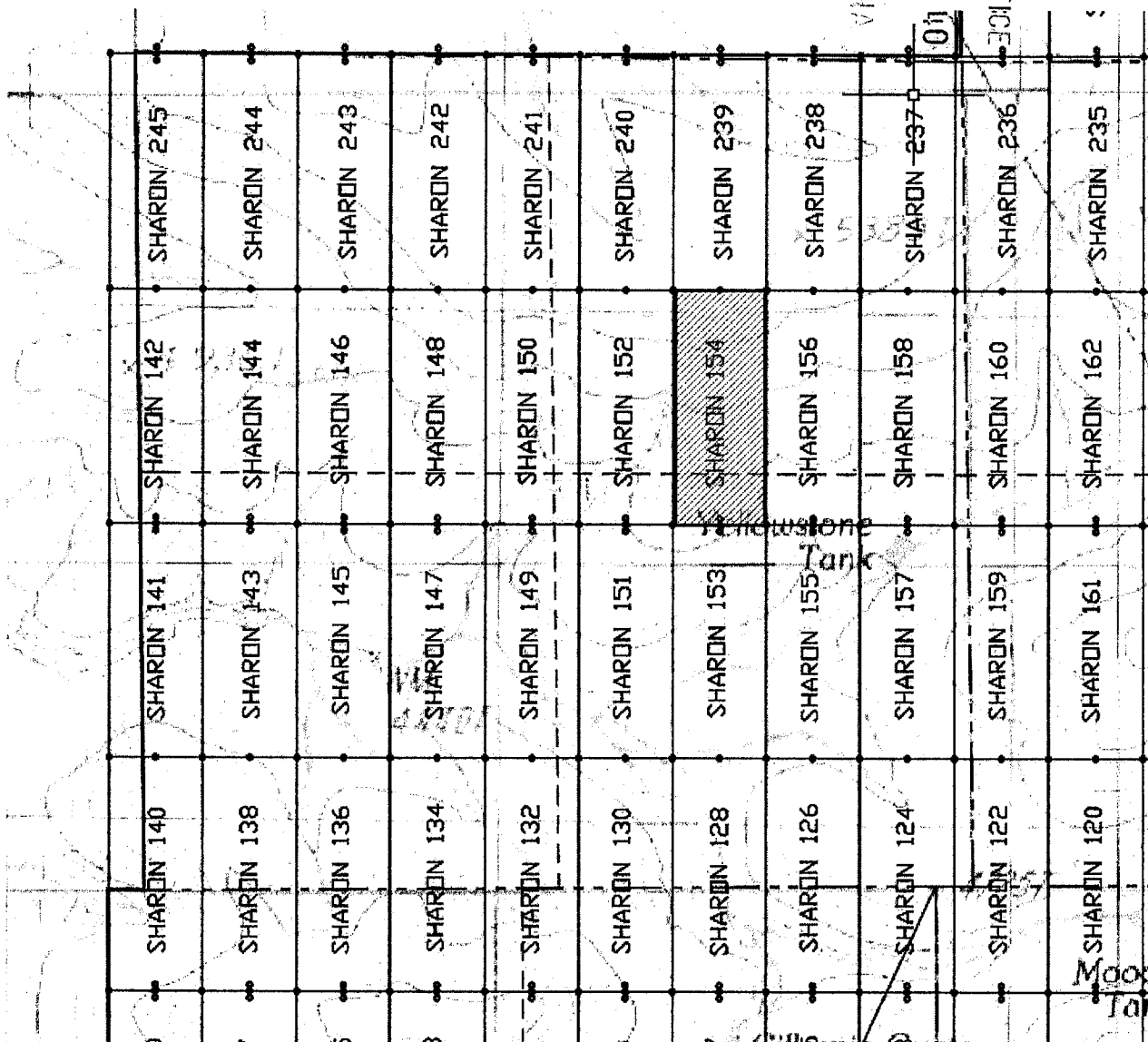
AGENT: Darling Geomatics, Ltd.  
9040 South Rita Road, Suite 2350  
Tucson, AZ 85747

456206

When Filed Return To:  
 Darling Geomatics  
 9040 S. Rita Rd, Ste 2350  
 Tucson, AZ 85747

**MINING CLAIM MAP**

RECEIVED  
 STATE OFFICE  
 PHOENIX, ARIZONA  
 2019 JUL 22 11:10  
 Location (X) Place



SCALE 1" = 1200 ft.

1. The above map depicts the SHARON 154 mining claim, which is located in Section(s) 34 Township 6S, Range 29E, Gila & Salt River Meridian, GRAHAM County, Arizona.
2. The type of corner and location monuments used are as follows: 2"X2"X5' WOOD POSTS.
3. The bearings and distances in degrees and feet between claim corners are as depicted on the map.

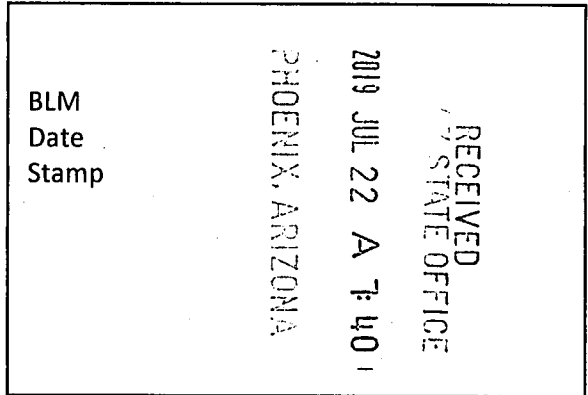
AMC456206

When Filed Return To:  
Darling Geomatics  
9040 S. Rita Rd, Ste 2350  
Tucson, AZ 85747

**LOCATION NOTICE FOR LODE MINING CLAIM**

NOTICE IS HEREBY GIVEN that the SHARON 155 lode mining claim has been located

By: Darling Geomatics  
9040 S. Rita Rd, Ste 2350  
Tucson, AZ 85747



The general course of this claim is NORTH TO SOUTH and it is situated in GRAHAM County, Arizona. This claim is 1500 feet in length and 600 feet in width.


This claim runs from the location monument on which this location notice is posted approximately 20 feet in a NORTHERLY direction to the NORTH end line and 1480 feet in an SOUTHERLY direction to the SOUTH end line. This claim is marked by six monuments, one at each corner and one at the center of each end line of the claim.

The location monument on which this notice is posted is situated within Section 34, Township 6 SOUTH, Range 29 EAST, Gila & Salt River Meridian, Arizona and this claim encompasses portions of the following quarter section(s): The SE ¼ of SEC 34, T6S, R29E, Gila & Salt River Meridian, Arizona.

The locality of this claim with reference to some natural object or permanent monument and additional information (if any) concerning its locality are as follows: THE NORTHEAST CORNER of the claim is located 2317 feet North and 482 feet West from the Northeast Corner of Section 3, T 7 S, R 29 E, Gila & Salt River Meridian, GRAHAM COUNTY, AZ.

DATED AND POSTED on the ground this 21<sup>st</sup> day of MAY, 2019.

By: JOEL KARTCHNER 

Witness Anthony Meade 

AGENT: Darling Geomatics, Ltd.  
9040 South Rita Road, Suite 2350  
Tucson, AZ 85747

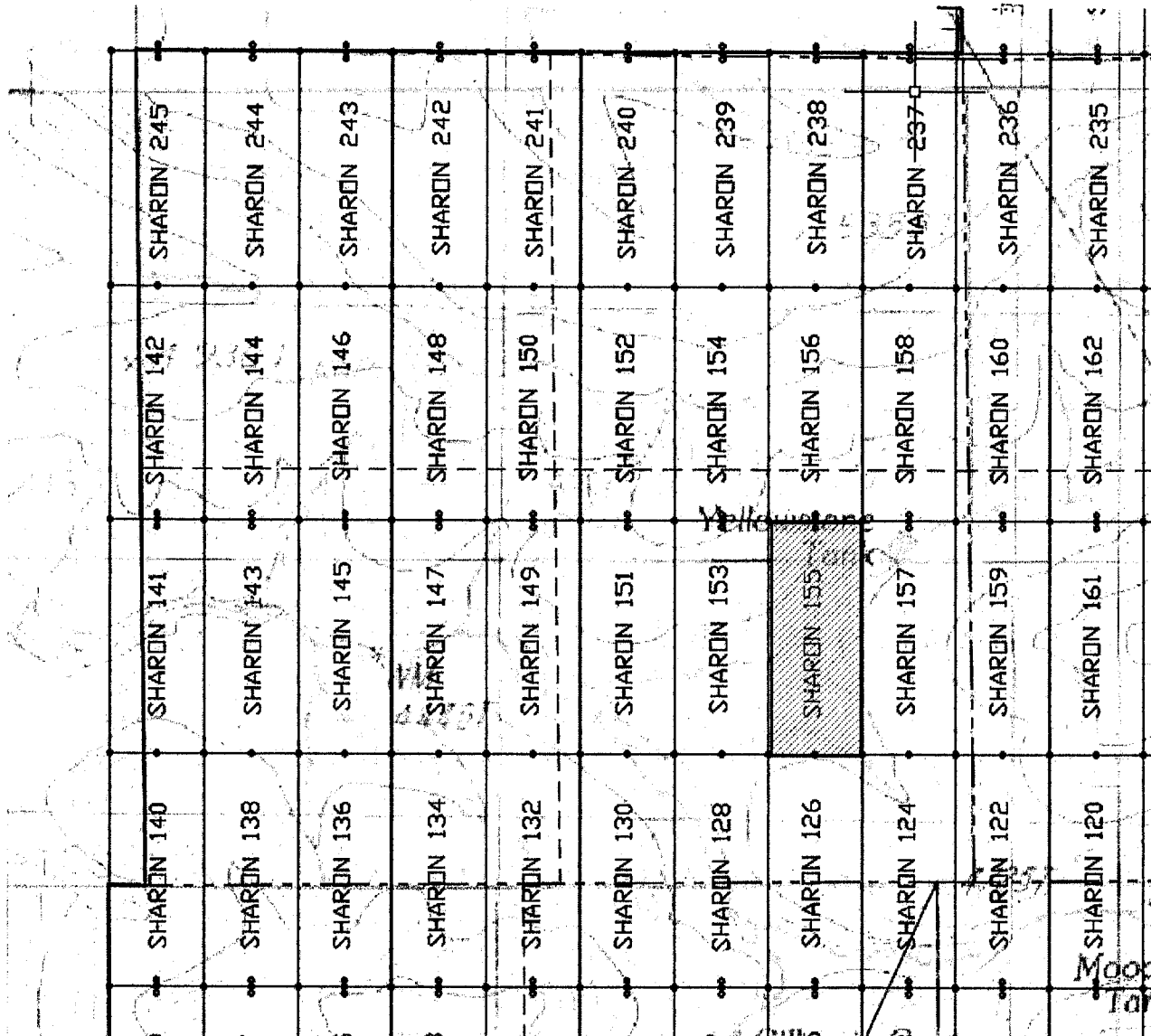
AHC456207



When Filed Return To:  
Darling Geomatics  
9040 S. Rita Rd, Ste 2350  
Tucson, AZ 85747

### MINING CLAIM MAP

RECEIVED  
STATE OFFICE  
2019 JUL 22 A 11:11  
PHOENIX, ARIZONA  
Lode (X) Placer (P)



SCALE 1" = 1200 ft.

1. The above map depicts the SHARON 155 mining claim, which is located in Section(s) 34 Township 6S, Range 29N, Gila & Salt River Meridian, GRAHAM County, Arizona.
2. The type of corner and location monuments used are as follows: 2"X2"X5' WOOD POSTS.
3. The bearings and distances in degrees and feet between claim corners are as depicted on the map.

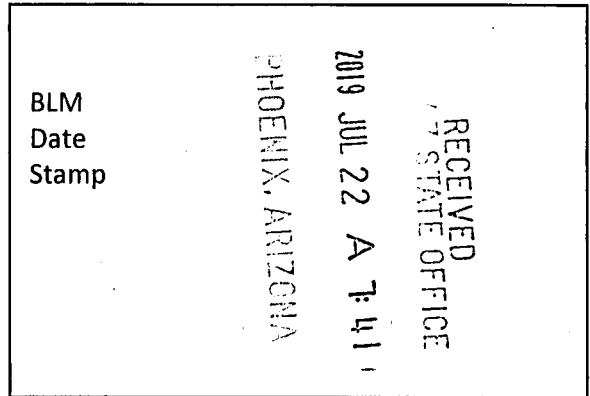
AMC 456207

When Filed Return To:  
Darling Geomatics  
9040 S. Rita Rd, Ste 2350  
Tucson, AZ 85747

**LOCATION NOTICE FOR LODE MINING CLAIM**

NOTICE IS HEREBY GIVEN that the SHARON 156 lode mining claim has been located

By: Darling Geomatics  
9040 S. Rita Rd, Ste 2350  
Tucson, AZ 85747



The general course of this claim is SOUTH TO NORTH and it is situated in GRAHAM County, Arizona. This claim is 1500 feet in length and 600 feet in width.

This claim runs from the location monument on which this location notice is posted approximately 20 feet in a SOUTHERLY direction to the SOUTH end line and 1480 feet in an NORTHERLY direction to the NORTH end line.

This claim is marked by six monuments, one at each corner and one at the center of each end line of the claim.

The location monument on which this notice is posted is situated within Section 34, Township 6 SOUTH, Range 29 EAST, Gila & Salt River Meridian, Arizona and this claim encompasses portions of the following quarter section(s): The NE ¼ and SE ¼ of SEC 34, T6S, R29E, Gila & Salt River Meridian, Arizona.

The locality of this claim with reference to some natural object or permanent monument and additional information (if any) concerning its locality are as follows: THE NORTHEAST CORNER of the claim is located 3817 feet North and 482 feet West from the Northeast Corner of Section 3, T 7 S, R 29 E, Gila & Salt River Meridian, GRAHAM COUNTY, AZ.

DATED AND POSTED on the ground this 21<sup>st</sup> day of MAY, 2019.

By: JOEL KARTCHNER *Joel K*

Witness Anthony McArdle *Anthony McArdle*

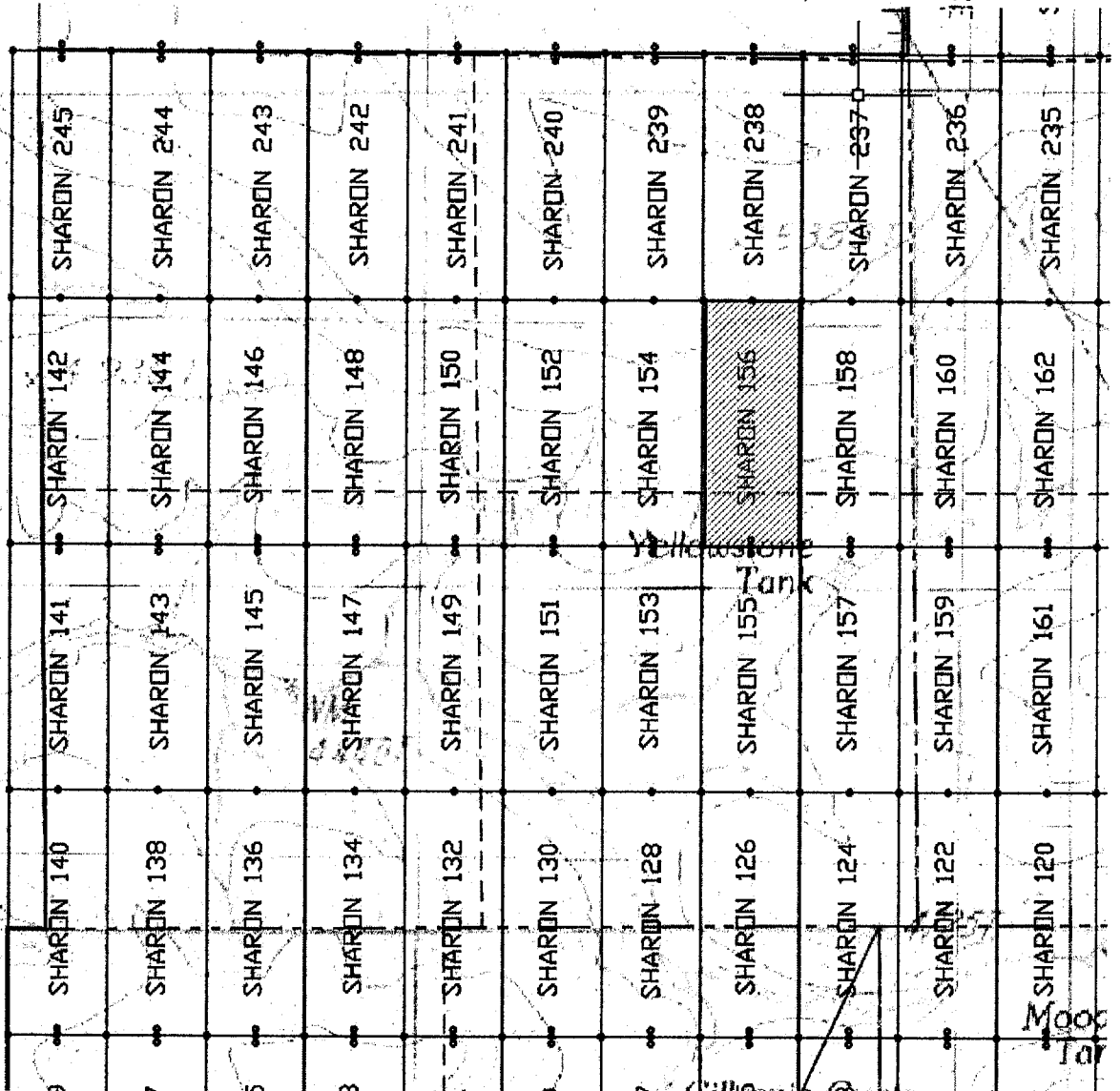
AGENT: Darling Geomatics, Ltd.  
9040 South Rita Road, Suite 2350  
Tucson, AZ 85747

AMC456208

When Filed Return To:  
Darling Geomatics  
9040 S. Rita Rd, Ste 2350  
Tucson, AZ 85747

### MINING CLAIM MAP

RECEIVED  
STATE OFFICE  
2019 JUL 22 A  
PHOENIX, ARIZONA  
Lode (X) Place



SCALE 1" = 1200 ft.

1. The above map depicts the SHARON 156 mining claim, which is located in Section(s) 34 Township 6S, Range 29E, Gila & Salt River Meridian, GRAHAM County, Arizona.
2. The type of corner and location monuments used are as follows: 2"X2"X5' WOOD POSTS.
3. The bearings and distances in degrees and feet between claim corners are as depicted on the map.

AMC 456208

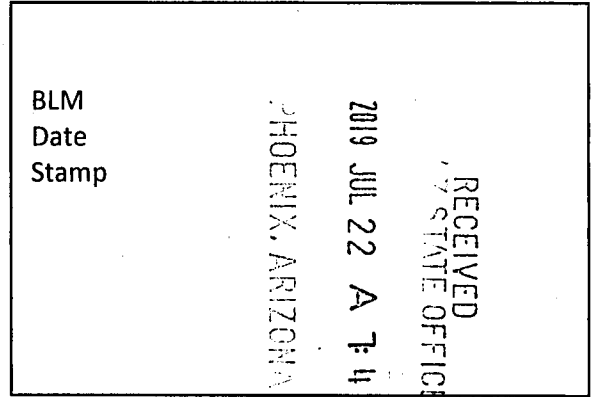


When Filed Return To:  
Darling Geomatics  
9040 S. Rita Rd, Ste 2350  
Tucson, AZ 85747

**LOCATION NOTICE FOR LODE MINING CLAIM**

NOTICE IS HEREBY GIVEN that the SHARON 157 lode mining claim has been located

By: Darling Geomatics  
9040 S. Rita Rd, Ste 2350  
Tucson, AZ 85747



The general course of this claim is NORTH TO SOUTH and it is situated in GRAHAM County, Arizona. This claim is 1500 feet in length and 600 feet in width.

This claim runs from the location monument on which this location notice is posted approximately 20 feet in a NORTHERLY direction to the NORTH end line and 1480 feet in an SOUTHERLY direction to the SOUTH end line.

This claim is marked by six monuments, one at each corner and one at the center of each end line of the claim.

The location monument on which this notice is posted is situated within Section 34, Township 6 SOUTH, Range 29 EAST, Gila & Salt River Meridian, Arizona and this claim encompasses portions of the following quarter section(s):

The SE ¼ of SEC 34, T6S, R29E, Gila & Salt River Meridian, Arizona.

The locality of this claim with reference to some natural object or permanent monument and additional information (if any) concerning its locality are as follows: THE NORTHEAST CORNER of the claim is located 2317 feet North and 118 feet West from the Northeast Corner of Section 3, T 7 S, R 29 E, Gila & Salt River Meridian, GRAHAM COUNTY, AZ.

DATED AND POSTED on the ground this 21<sup>st</sup> day of MAY, 2019.

By: JOEL KARTCHNER  
Witness: Anthony Madde

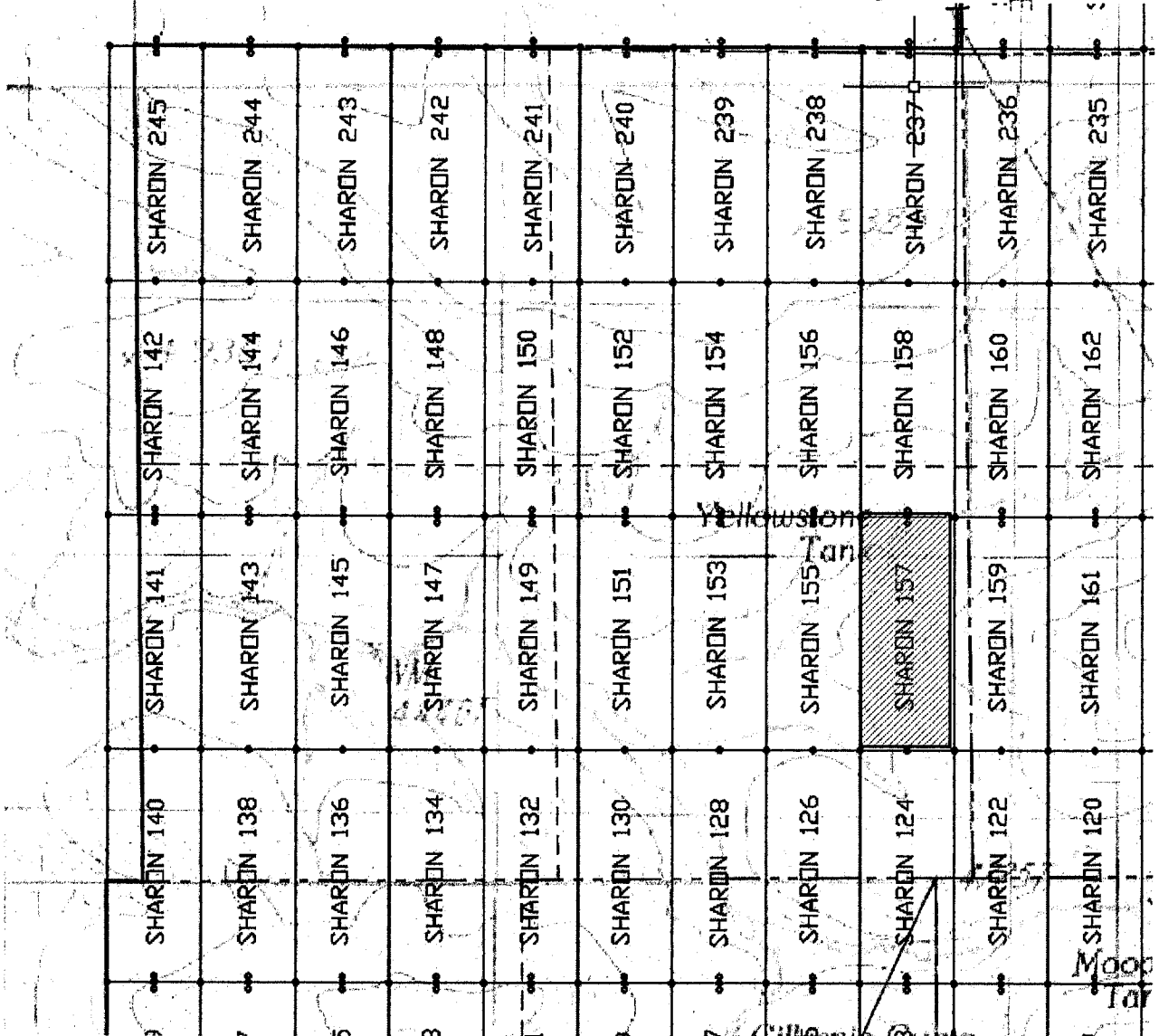
AGENT: Darling Geomatics, Ltd.  
9040 South Rita Road, Suite 2350  
Tucson, AZ 85747

AMC456209

When Filed Return To:  
Darling Geomatics  
9040 S. Rita Rd, Ste 2350  
Tucson, AZ 85747

### MINING CLAIM MAP

RECEIVED  
STATE OFFICE  
2019 JUL 22 A  
PHOENIX, ARIZONA  
Lode (X) Placer



SCALE 1" = 1200 ft.

1. The above map depicts the SHARON 157 mining claim, which is located in Section(s) 34 Township 6S, Range 29E, Gila & Salt River Meridian, GRAHAM County, Arizona.
2. The type of corner and location monuments used are as follows: 2"X2"X5' WOOD POSTS.
3. The bearings and distances in degrees and feet between claim corners are as depicted on the map.

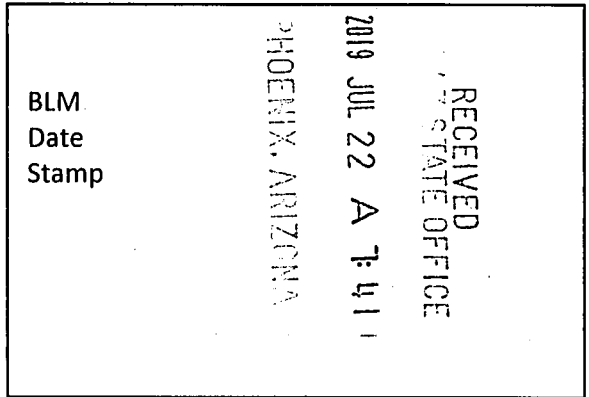
ARC456  
109

When Filed Return To:  
Darling Geomatics  
9040 S. Rita Rd, Ste 2350  
Tucson, AZ 85747

**LOCATION NOTICE FOR LODE MINING CLAIM**

NOTICE IS HEREBY GIVEN that the SHARON 158 lode mining claim has been located

By: Darling Geomatics  
9040 S. Rita Rd, Ste 2350  
Tucson, AZ 85747



The general course of this claim is SOUTH TO NORTH and it is situated in GRAHAM County, Arizona. This claim is 1500 feet in length and 600 feet in width.

This claim runs from the location monument on which this location notice is posted approximately 20 feet in a SOUTHERLY direction to the SOUTH end line and 1480 feet in an NORTHERLY direction to the NORTH end line.

This claim is marked by six monuments, one at each corner and one at the center of each end line of the claim.

The location monument on which this notice is posted is situated within Section 34, Township 6 SOUTH, Range 29 EAST, Gila & Salt River Meridian, Arizona and this claim encompasses portions of the following quarter section(s): The NE ¼ and SE ¼ of SEC 34, T6S, R29E, Gila & Salt River Meridian, Arizona.

The locality of this claim with reference to some natural object or permanent monument and additional information (if any) concerning its locality are as follows: THE NORTHEAST CORNER of the claim is located 3817 feet North and 118 feet East from the Northeast Corner of Section 3, T 7 S, R 29 E, Gila & Salt River Meridian, GRAHAM COUNTY, AZ.

DATED AND POSTED on the ground this 21<sup>st</sup> day of MAY, 2019.

By: JOEL KARTCHNER *Joel Kartchner*

Witness Anthony M. Ardle *Anthony M. Ardle*

AGENT: Darling Geomatics, Ltd.  
9040 South Rita Road, Suite 2350  
Tucson, AZ 85747

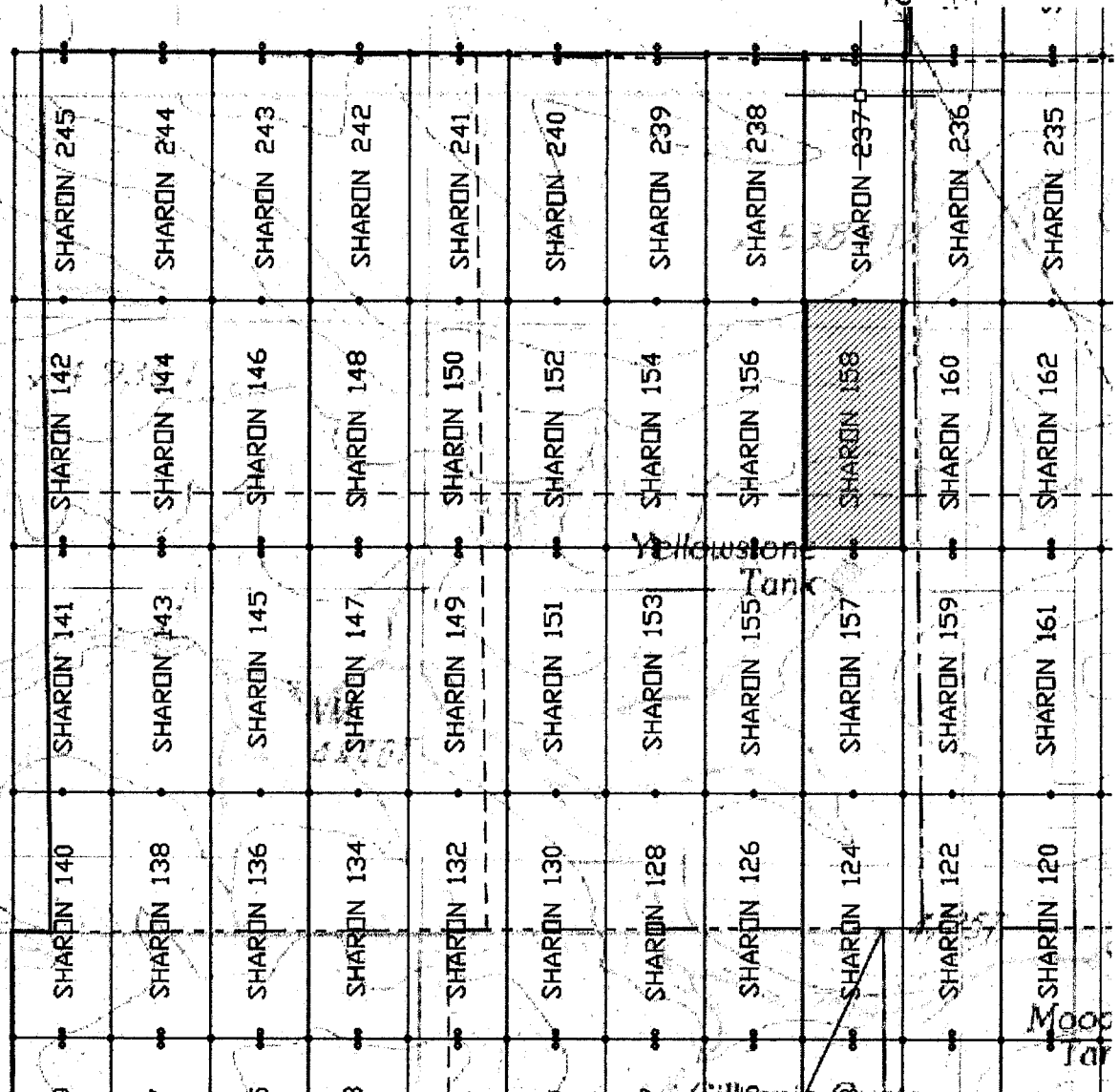
AMC456210



When Filed Return To:  
Darling Geomatics  
9040 S. Rita Rd, Ste 2350  
Tucson, AZ 85747

### MINING CLAIM MAP

RECEIVED  
STATE OFFICE  
2019 JUL 22 A  
PHOENIX, ARIZONA  
Lode (X) Place



SCALE 1" = 1200 ft.

1. The above map depicts the SHARON 158 mining claim, which is located in Section(s) 34 Township 6S, Range 29E, Gila & Salt River Meridian, GRAHAM County, Arizona.
2. The type of corner and location monuments used are as follows: 2"X2"X5' WOOD POSTS.
3. The bearings and distances in degrees and feet between claim corners are as depicted on the map.

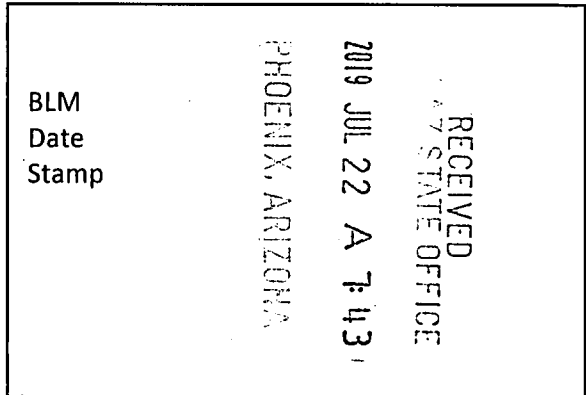
AMC456210

When Filed Return To:  
Darling Geomatics  
9040 S. Rita Rd, Ste 2350  
Tucson, AZ 85747

**LOCATION NOTICE FOR LODE MINING CLAIM**

NOTICE IS HEREBY GIVEN that the SHARON 159 lode mining claim has been located

By: Darling Geomatics  
9040 S. Rita Rd, Ste 2350  
Tucson, AZ 85747



The general course of this claim is NORTH TO SOUTH and it is situated in GRAHAM County, Arizona. This claim is 1500 feet in length and 600 feet in width.

This claim runs from the location monument on which this location notice is posted approximately 20 feet in a NORTHERLY direction to the NORTH end line and 1480 feet in an SOUTHERLY direction to the SOUTH end line.

This claim is marked by six monuments, one at each corner and one at the center of each end line of the claim.


The location monument on which this notice is posted is situated within Section 35, Township 6 SOUTH, Range 29 EAST, Gila & Salt River Meridian, Arizona and this claim encompasses portions of the following quarter section(s):

The SW ¼ of SEC 35, T6S, R29E; and the SE ¼ of SEC 34, T6S, R29E, Gila & Salt River Meridian, Arizona.

The locality of this claim with reference to some natural object or permanent monument and additional information (if any) concerning its locality are as follows: THE NORTHEAST CORNER of the claim is located 2317 feet North and 718 feet East from the Northeast Corner of Section 3, T 7 S, R 29 E, Gila & Salt River Meridian, GRAHAM COUNTY, AZ.

DATED AND POSTED on the ground this 21<sup>ST</sup> day of MAY, 2019.

By: JOEL KARTCHNER 

Witness: Anthony Mardle 

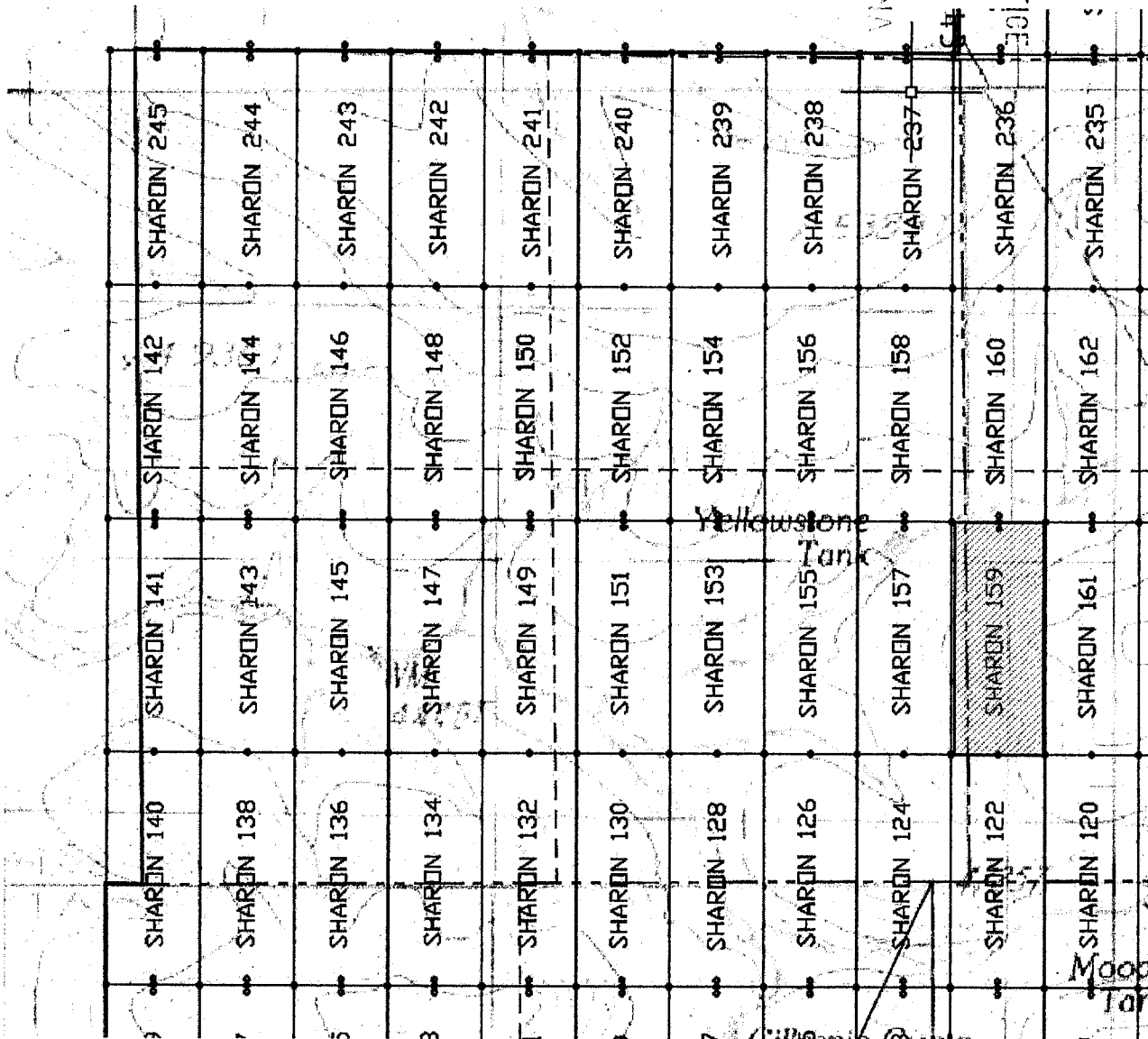
AGENT: Darling Geomatics, Ltd.  
9040 South Rita Road, Suite 2350  
Tucson, AZ 85747

AMC456211

When Filed Return To:  
 Darling Geomatics  
 9040 S. Rita Rd, Ste 2350  
 Tucson, AZ 85747

MINING CLAIM MAP

RECEIVED  
 ARIZONA STATE OFFICE  
 PHOENIX, ARIZONA  
 2019 JUL 22 11:45 AM  
 Lode (X) Placer



SCALE 1" = 1200 ft.

1. The above map depicts the SHARON 159 mining claim, which is located in Section(s) 34 Township 6S, Range 29E; and Section(s) 35 Township 6S, Range 29E, Gila & Salt River Meridian, GRAHAM County, Arizona.
2. The type of corner and location monuments used are as follows: 2"X2"X5' WOOD POSTS.
3. The bearings and distances in degrees and feet between claim corners are as depicted on the map.

AMC456211

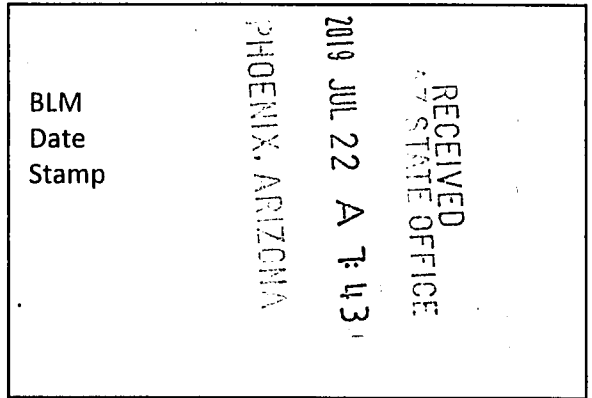


When Filed Return To:  
Darling Geomatics  
9040 S. Rita Rd, Ste 2350  
Tucson, AZ 85747

**LOCATION NOTICE FOR LODE MINING CLAIM**

NOTICE IS HEREBY GIVEN that the SHARON 160 lode mining claim has been located

By: Darling Geomatics  
9040 S. Rita Rd, Ste 2350  
Tucson, AZ 85747



The general course of this claim is SOUTH TO NORTH and it is situated in GRAHAM County, Arizona. This claim is 1500 feet in length and 600 feet in width.

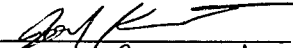
This claim runs from the location monument on which this location notice is posted approximately 20 feet in a SOUTHERLY direction to the SOUTH end line and 1480 feet in an NORTHERLY direction to the NORTH end line.


This claim is marked by six monuments, one at each corner and one at the center of each end line of the claim.

The location monument on which this notice is posted is situated within Section 35, Township 6 SOUTH, Range 29 EAST, Gila & Salt River Meridian, Arizona and this claim encompasses portions of the following quarter section(s): The NE ¼ and SE ¼ of SEC 34, T6S, R29E; and the NW ¼ and SW ¼ of SEC 35, T6S, R29E, Gila & Salt River Meridian, Arizona.

The locality of this claim with reference to some natural object or permanent monument and additional information (if any) concerning its locality are as follows: THE NORTHEAST CORNER of the claim is located 3817 feet North and 718 feet East from the Northeast Corner of Section 3, T 7 S, R 29 E, Gila & Salt River Meridian, GRAHAM COUNTY, AZ.

DATED AND POSTED on the ground this 21<sup>st</sup> day of MAY, 2019.

By: JOEL KARCHNER 

Witness: Anthony McAule 

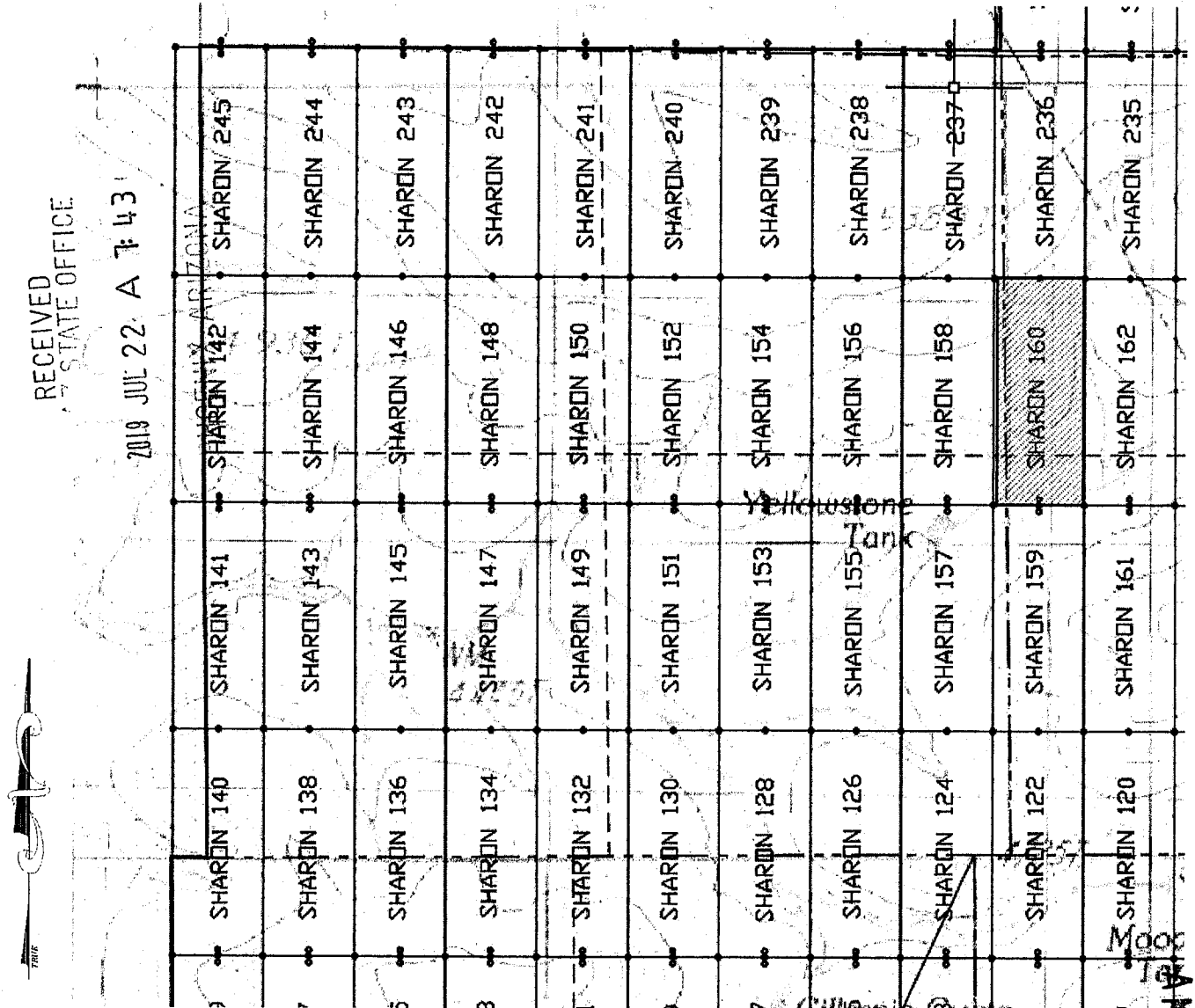
AGENT: Darling Geomatics, Ltd.  
9040 South Rita Road, Suite 2350  
Tucson, AZ 85747

AMC456212

When Filed Return To:  
 Darling Geomatics  
 9040 S. Rita Rd, Ste 2350  
 Tucson, AZ 85747

**MINING CLAIM MAP**

Lode (X) Placer ( )



SCALE 1" = 1200 ft.

1. The above map depicts the SHARON 160 mining claim, which is located in Section(s) 34 Township 6S, Range 29E, and Section(s) 35 Township 6S, Range 29E Gila & Salt River Meridian, GRAHAM County, Arizona.
2. The type of corner and location monuments used are as follows: 2"X2"X5' WOOD POSTS.
3. The bearings and distances in degrees and feet between claim corners are as depicted on the map.


21295h046212

When Filed Return To:  
Darling Geomatics  
9040 S. Rita Rd, Ste 2350  
Tucson, AZ 85747

**LOCATION NOTICE FOR LODE MINING CLAIM**

NOTICE IS HEREBY GIVEN that the SHARON 161 lode mining claim has been located

By: Darling Geomatics  
9040 S. Rita Rd, Ste 2350  
Tucson, AZ 85747



The general course of this claim is NORTH TO SOUTH and it is situated in GRAHAM County, Arizona. This claim is 1500 feet in length and 600 feet in width.

This claim runs from the location monument on which this location notice is posted approximately 20 feet in a NORTHERLY direction to the NORTH end line and 1480 feet in an SOUTHERLY direction to the SOUTH end line.

This claim is marked by six monuments, one at each corner and one at the center of each end line of the claim.

The location monument on which this notice is posted is situated within Section 35, Township 6 SOUTH, Range 29 EAST, Gila & Salt River Meridian, Arizona and this claim encompasses portions of the following quarter section(s):

The SW ¼ of SEC 35, T6S, R29E, Gila & Salt River Meridian, Arizona.

The locality of this claim with reference to some natural object or permanent monument and additional information (if any) concerning its locality are as follows: THE NORTHEAST CORNER of the claim is located 2317 feet North and 1318 feet East from the Northeast Corner of Section 3, T 7 S, R 29 E, Gila & Salt River Meridian, GRAHAM COUNTY, AZ.

DATED AND POSTED on the ground this 21<sup>st</sup> day of MAY, 2019.

By: JOEL KARTCHNER

Witness: Anthony McArdle

AGENT: Darling Geomatics, Ltd.  
9040 South Rita Road, Suite 2350  
Tucson, AZ 85747

AMCH 562131



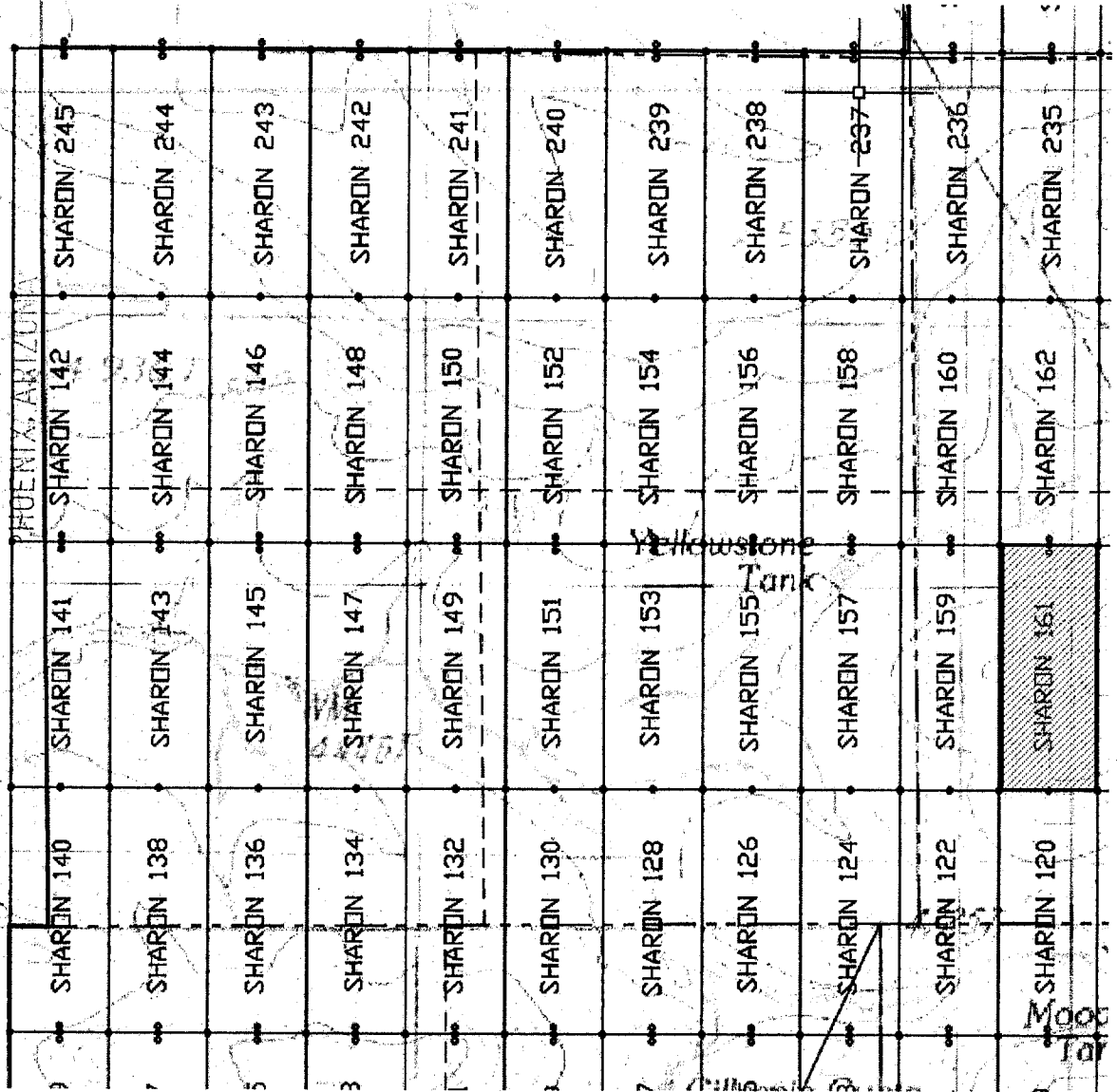
When Filed Return To:  
 Darling Geomatics  
 9040 S. Rita Rd, Ste 2350  
 Tucson, AZ 85747

**MINING CLAIM MAP**

Lode (X) Placer ( )

RECEIVED  
 STATE OFFICE

2019 JUL 22 A 7:43



SCALE 1" = 1200 ft.

1. The above map depicts the SHARON 161 mining claim, which is located in Section(s) 35 Township 6S, Range 29E, Gila & Salt River Meridian, GRAHAM County, Arizona.
2. The type of corner and location monuments used are as follows: 2"X2"X5' WOOD POSTS.
3. The bearings and distances in degrees and feet between claim corners are as depicted on the map.

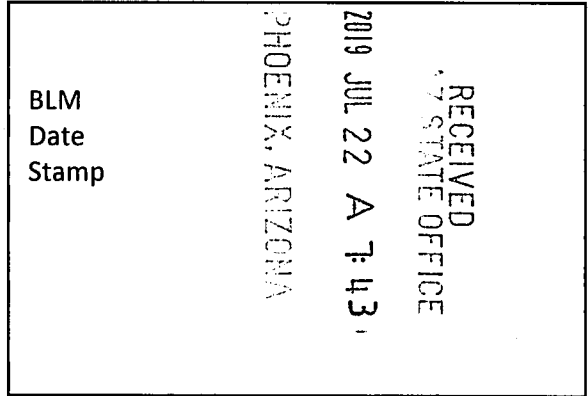
61295456213

When Filed Return To:  
Darling Geomatics  
9040 S. Rita Rd, Ste 2350  
Tucson, AZ 85747

**LOCATION NOTICE FOR LODE MINING CLAIM**

NOTICE IS HEREBY GIVEN that the SHARON 162 lode mining claim has been located

By: Darling Geomatics  
9040 S. Rita Rd, Ste 2350  
Tucson, AZ 85747



The general course of this claim is SOUTH TO NORTH and it is situated in GRAHAM and GREENLEE Counties, Arizona. This claim is 1500 feet in length and 600 feet in width.

This claim runs from the location monument on which this location notice is posted approximately 20 feet in a SOUTHERLY direction to the SOUTH end line and 1480 feet in an NORTHERLY direction to the NORTH end line.


This claim is marked by six monuments, one at each corner and one at the center of each end line of the claim.

The location monument on which this notice is posted is situated within Section 35, Township 6 SOUTH, Range 29 EAST, Gila & Salt River Meridian, Arizona and this claim encompasses portions of the following quarter section(s): The NW ¼ and SW ¼ of SEC 35, T6S, R29E, Gila & Salt River Meridian, Arizona.

The locality of this claim with reference to some natural object or permanent monument and additional information (if any) concerning its locality are as follows: THE NORTHEAST CORNER of the claim is located 3817 feet North and 1318 feet East from the Northeast Corner of Section 3, T 7 S, R 29 E, Gila & Salt River Meridian, GRAHAM COUNTY, AZ.

DATED AND POSTED on the ground this 21<sup>st</sup> day of MAY, 2019.

By: JOEL KARTNER 

Witness Anthony McArdle 

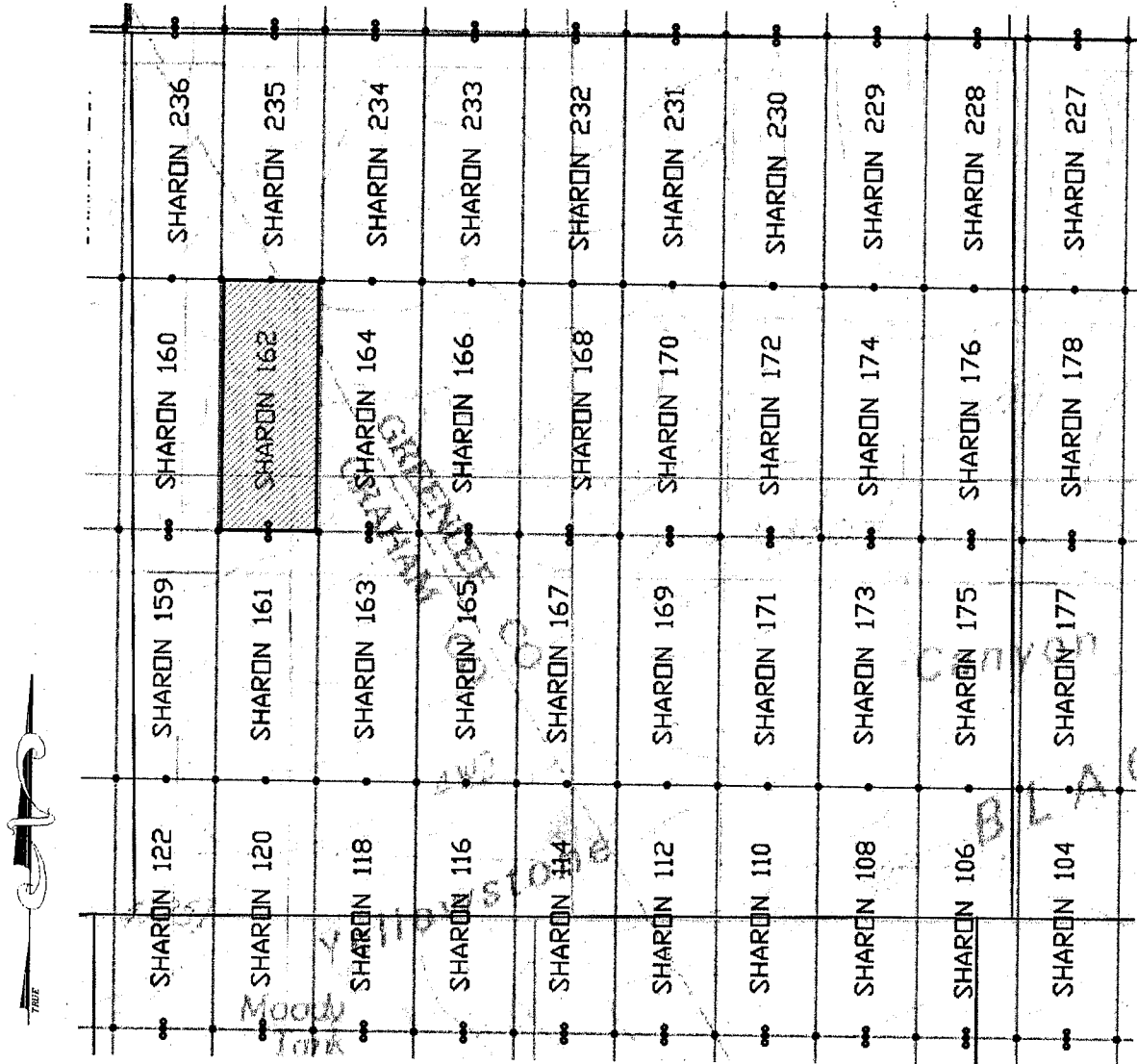
AGENT: Darling Geomatics, Ltd.  
9040 South Rita Road, Suite 2350  
Tucson, AZ 85747

AMC456214

When Filed Return To:  
 Darling Geomatics  
 9040 S. Rita Rd, Ste 2350  
 Tucson, AZ 85747

**MINING CLAIM MAP**

Lode (X) Placer ( )



SCALE 1" = 1200 ft.

1. The above map depicts the SHARON 162 mining claim, which is located in Section(s) 35 Township 6S, Range 29E Gila & Salt River Meridian, GRAHAM and GREENLEE Counties, Arizona.
2. The type of corner and location monuments used are as follows: 2"X2"X5' WOOD POSTS.
3. The bearings and distances in degrees and feet between claim corners are as depicted on the map.

RECEIVED  
 STATE OFFICE  
 2019 JUL 22 A 7:43  
 HOENI, ARIZONA

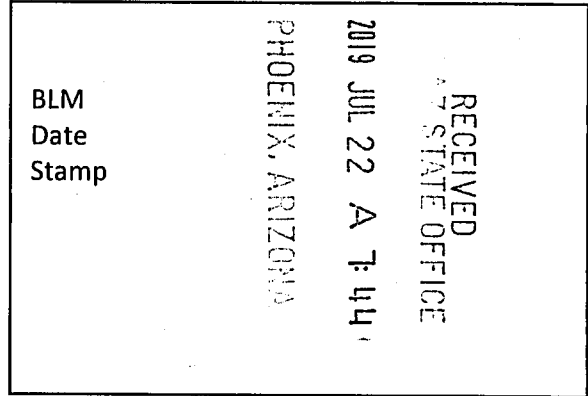
AMC456214

When Filed Return To:  
Darling Geomatics  
9040 S. Rita Rd, Ste 2350  
Tucson, AZ 85747

**LOCATION NOTICE FOR LODE MINING CLAIM**

NOTICE IS HEREBY GIVEN that the SHARON 163 lode mining claim has been located

By: Darling Geomatics  
9040 S. Rita Rd, Ste 2350  
Tucson, AZ 85747



The general course of this claim is NORTH TO SOUTH and it is situated in GRAHAM County, Arizona. This claim is 1500 feet in length and 600 feet in width.

This claim runs from the location monument on which this location notice is posted approximately 20 feet in a NORTHERLY direction to the NORTH end line and 1480 feet in an SOUTHERLY direction to the SOUTH end line.


This claim is marked by six monuments, one at each corner and one at the center of each end line of the claim.



The location monument on which this notice is posted is situated within Section 35, Township 6 SOUTH, Range 29 EAST, Gila & Salt River Meridian, Arizona and this claim encompasses portions of the following quarter section(s):

The SW ¼ of SEC 35, T6S, R29E, Gila & Salt River Meridian, Arizona.

The locality of this claim with reference to some natural object or permanent monument and additional information (if any) concerning its locality are as follows: THE NORTHEAST CORNER of the claim is located 2317 feet North and 1918 feet East from the Northeast Corner of Section 3, T 7 S, R 29 E, Gila & Salt River Meridian, GRAHAM COUNTY, AZ.

DATED AND POSTED on the ground this 21<sup>st</sup> day of MAY, 2019.

By: JOEL KARTCHNER 

Witness Anthony McArdle  Anthony Meade 

AGENT: Darling Geomatics, Ltd.  
9040 South Rita Road, Suite 2350  
Tucson, AZ 85747

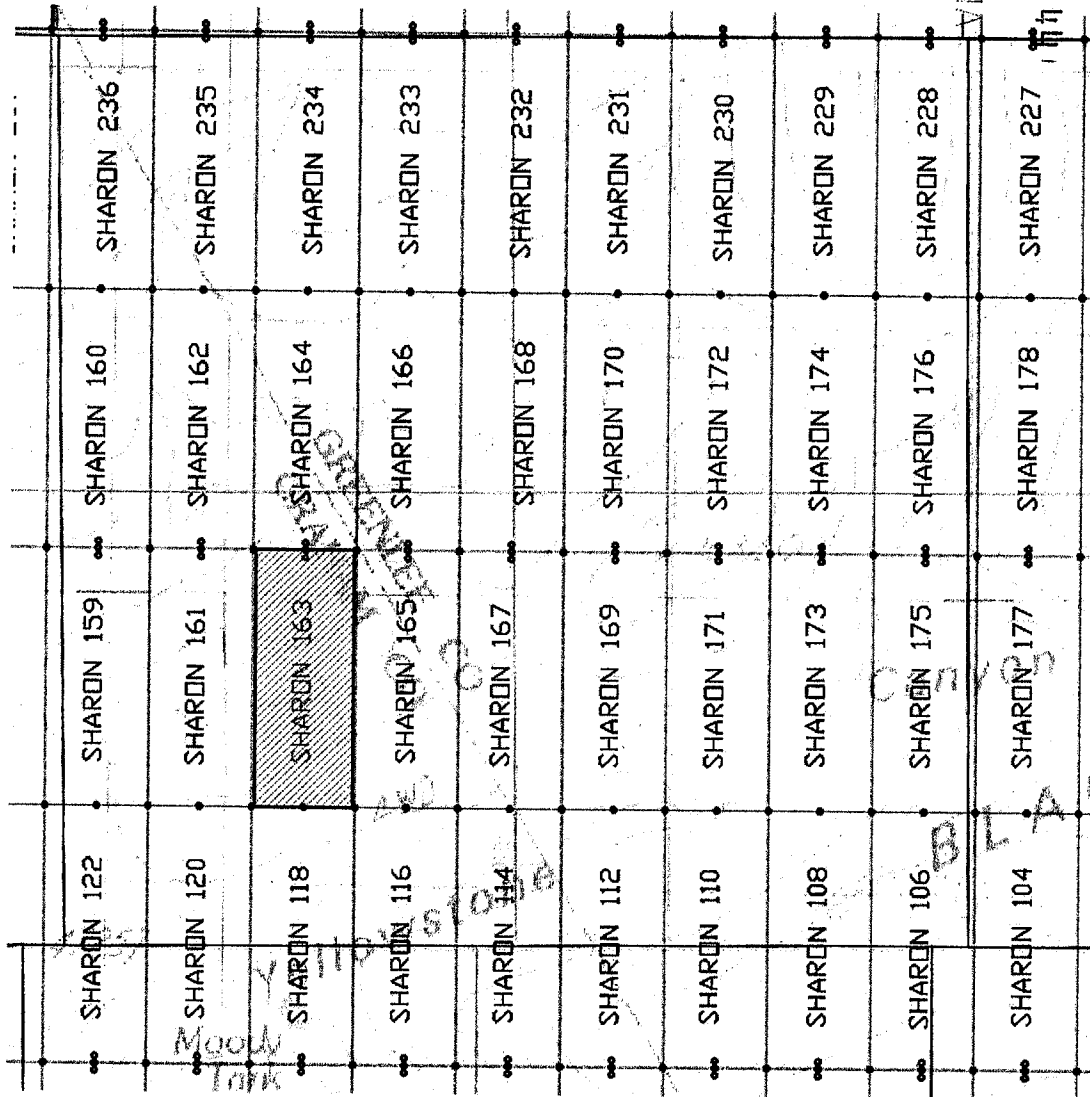
AMC456215



When Filed Return To:  
 Darling Geomatics  
 9040 S. Rita Rd, Ste 2350  
 Tucson, AZ 85747

**MINING CLAIM MAP**

RECEIVED  
 STATE OFFICE  
 2019 JUL 22  
 PHOENIX, ARIZONA  
 Lode (X) Placer



SCALE 1" = 1200 ft.

1. The above map depicts the SHARON 163 mining claim, which is located in Section(s) 35 Township 6S, Range 29E, Gila & Salt River Meridian, GRAHAM County, Arizona.
2. The type of corner and location monuments used are as follows: 2"X2"X5' WOOD POSTS.
3. The bearings and distances in degrees and feet between claim corners are as depicted on the map.


ANC456215

When Filed Return To:  
Darling Geomatics  
9040 S. Rita Rd, Ste 2350  
Tucson, AZ 85747

**LOCATION NOTICE FOR LODE MINING CLAIM**

NOTICE IS HEREBY GIVEN that the SHARON 164 lode mining claim has been located

By: Darling Geomatics  
9040 S. Rita Rd, Ste 2350  
Tucson, AZ 85747



The general course of this claim is SOUTH TO NORTH and it is situated in GRAHAM and GREENLEE Counties, Arizona. This claim is 1500 feet in length and 600 feet in width.

This claim runs from the location monument on which this location notice is posted approximately 20 feet in a SOUTHERLY direction to the SOUTH end line and 1480 feet in an NORTHERLY direction to the NORTH end line.

This claim is marked by six monuments, one at each corner and one at the center of each end line of the claim.

The location monument on which this notice is posted is situated within Section 35, Township 6 SOUTH, Range 29 EAST, Gila & Salt River Meridian, Arizona and this claim encompasses portions of the following quarter section(s): The NW ¼ and SW ¼ of SEC 35, T6S, R29E, Gila & Salt River Meridian, Arizona.

The locality of this claim with reference to some natural object or permanent monument and additional information (if any) concerning its locality are as follows: THE NORTHEAST CORNER of the claim is located 3817 feet North and 1918 feet East from the Northeast Corner of Section 3, T 7 S, R 29 E, Gila & Salt River Meridian, GRAHAM COUNTY, AZ.

DATED AND POSTED on the ground this 21<sup>st</sup> day of MAY, 2019.

By: JOEL KARTCHNER  
Witness: Anthony McArdle Anthony McArdle

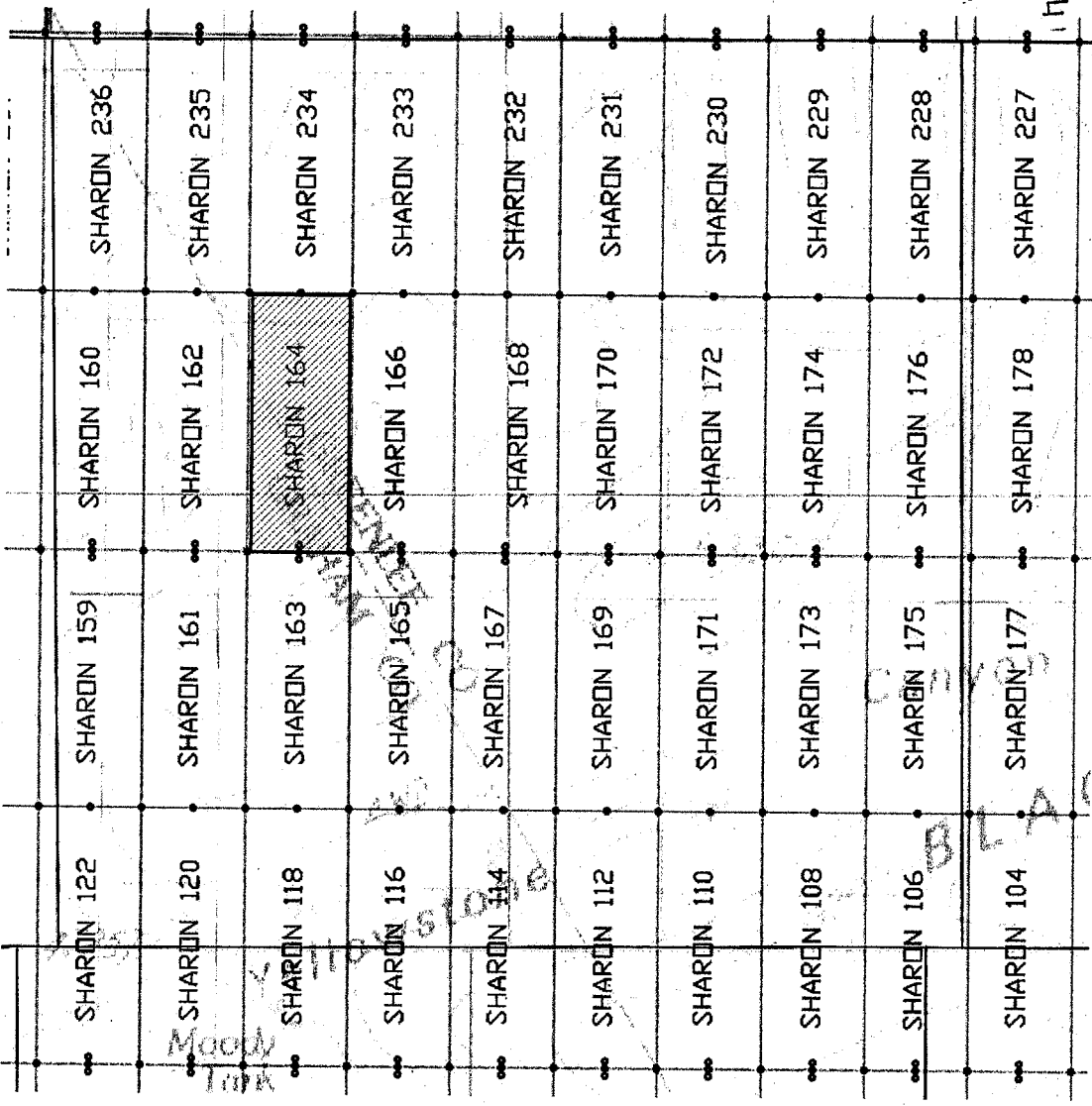
AGENT: Darling Geomatics, Ltd.  
9040 South Rita Road, Suite 2350  
Tucson, AZ 85747

AMC1456216

When Filed Return To:  
Darling Geomatics  
9040 S. Rita Rd, Ste 2350  
Tucson, AZ 85747

### MINING CLAIM MAP

RECEIVED  
STATE OFFICE  
2019 JUL 22 A  
PHOENIX, ARIZONA  
Lode (X) Placer



SCALE 1" = 1200 ft.

1. The above map depicts the SHARON 164 mining claim, which is located in Section(s) 35 Township 6S, Range 29E Gila & Salt River Meridian, GRAHAM and GREENLEE Counties, Arizona.
2. The type of corner and location monuments used are as follows: 2"X2"X5' WOOD POSTS.
3. The bearings and distances in degrees and feet between claim corners are as depicted on the map.

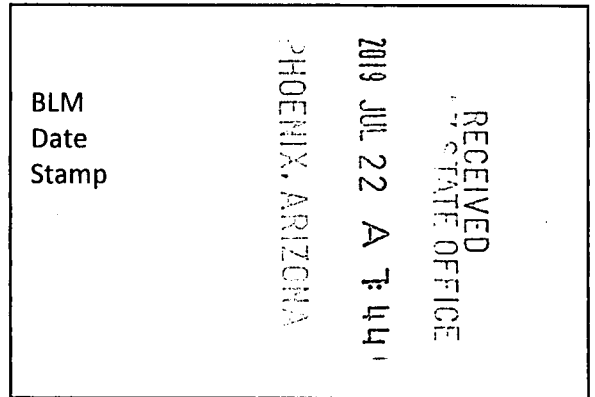
AMC456216

When Filed Return To:  
Darling Geomatics  
9040 S. Rita Rd, Ste 2350  
Tucson, AZ 85747

**LOCATION NOTICE FOR LODE MINING CLAIM**

NOTICE IS HEREBY GIVEN that the SHARON 165 lode mining claim has been located

By: Darling Geomatics  
9040 S. Rita Rd, Ste 2350  
Tucson, AZ 85747



The general course of this claim is NORTH TO SOUTH and it is situated in GRAHAM and GREENLEE Counties, Arizona. This claim is 1500 feet in length and 600 feet in width.

This claim runs from the location monument on which this location notice is posted approximately 20 feet in a NORTHERLY direction to the NORTH end line and 1480 feet in an SOUTHERLY direction to the SOUTH end line.


This claim is marked by six monuments, one at each corner and one at the center of each end line of the claim.


The location monument on which this notice is posted is situated within Section 35, Township 6 SOUTH, Range 29 EAST, Gila & Salt River Meridian, Arizona and this claim encompasses portions of the following quarter section(s):

The SW ¼ of SEC 35, T6S, R29E, Gila & Salt River Meridian, Arizona.

The locality of this claim with reference to some natural object or permanent monument and additional information (if any) concerning its locality are as follows: THE NORTHEAST CORNER of the claim is located 2317 feet North and 2518 feet East from the Northeast Corner of Section 3, T 7 S, R 29 E, Gila & Salt River Meridian, GRAHAM COUNTY, AZ.

DATED AND POSTED on the ground this 21<sup>ST</sup> day of MAY, 2019.

By: JOEL KARTCHNER 

Witness Anthony M Ardle 

AGENT: Darling Geomatics, Ltd.  
9040 South Rita Road, Suite 2350  
Tucson, AZ 85747

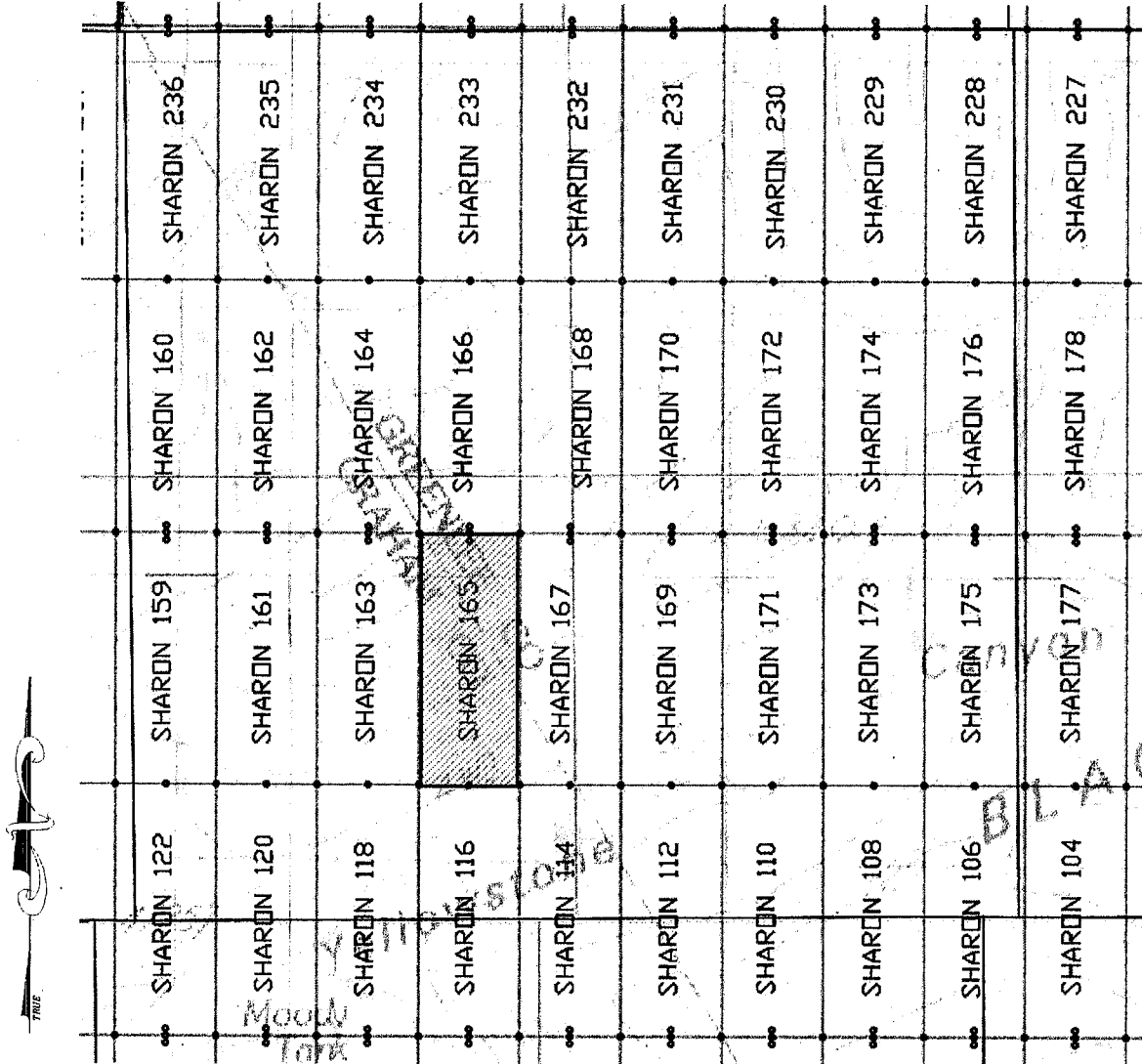
AMC456217



When Filed Return To:  
 Darling Geomatics  
 9040 S. Rita Rd, Ste 2350  
 Tucson, AZ 85747

**MINING CLAIM MAP**

Lode (X) Placer ( )



SCALE 1" = 1200 ft.

1. The above map depicts the SHARON 165 mining claim, which is located in Section(s) 35 Township 6S, Range 29E, Gila & Salt River Meridian, GRAHAM and GREENLEE Counties, Arizona.
2. The type of corner and location monuments used are as follows: 2"X2"X5' WOOD POSTS
3. The bearings and distances in degrees and feet between claim corners are as depicted on the map.

PHOENIX, ARIZONA  
 2019 JUN 22 A 7:44  
 RECEIVED  
 STATE OFFICE

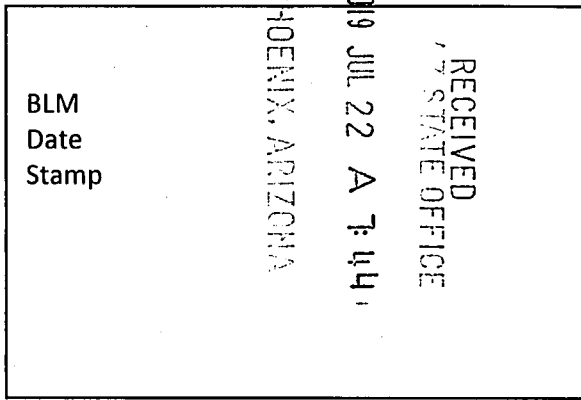
AMC4562171

When Filed Return To:  
Darling Geomatics  
9040 S. Rita Rd, Ste 2350  
Tucson, AZ 85747

**LOCATION NOTICE FOR LODE MINING CLAIM**

NOTICE IS HEREBY GIVEN that the SHARON 166 lode mining claim has been located

By: Darling Geomatics  
9040 S. Rita Rd, Ste 2350  
Tucson, AZ 85747



The general course of this claim is SOUTH TO NORTH and it is situated in GRAHAM and GREENLEE Counties, Arizona. This claim is 1500 feet in length and 600 feet in width.

This claim runs from the location monument on which this location notice is posted approximately 20 feet in a SOUTHERLY direction to the SOUTH end line and 1480 feet in an NORTHERLY direction to the NORTH end line.

This claim is marked by six monuments, one at each corner and one at the center of each end line of the claim.

The location monument on which this notice is posted is situated within Section 35, Township 6 SOUTH, Range 29 EAST, Gila & Salt River Meridian, Arizona and this claim encompasses portions of the following quarter section(s): The NW ¼ and SW ¼ of SEC 35, T6S, R29E, Gila & Salt River Meridian, Arizona.

The locality of this claim with reference to some natural object or permanent monument and additional information (if any) concerning its locality are as follows: THE NORTHEAST CORNER of the claim is located 3817 feet North and 2518 feet East from the Northeast Corner of Section 3, T 7 S, R 29 E, Gila & Salt River Meridian, GRAHAM COUNTY, AZ.

DATED AND POSTED on the ground this 21<sup>st</sup> day of MAY, 2019.

By: JOEL KARTCHNER  
Witness: Anthony McArdle

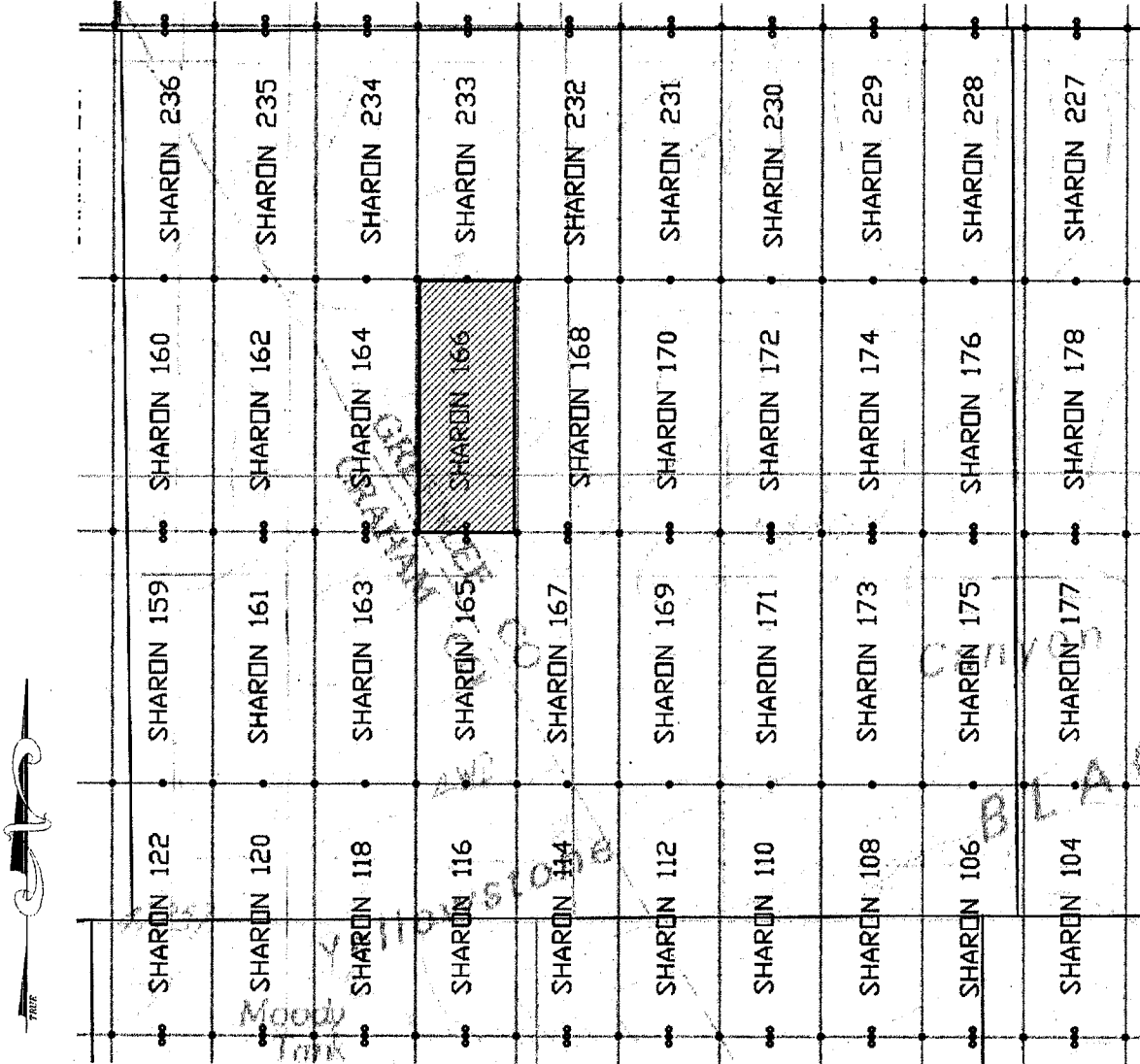
AGENT: Darling Geomatics, Ltd.  
9040 South Rita Road, Suite 2350  
Tucson, AZ 85747

AMC456218

When Filed Return To:  
 Darling Geomatics  
 9040 S. Rita Rd, Ste 2350  
 Tucson, AZ 85747

**MINING CLAIM MAP**

Lode (X) Placer ( )



SCALE 1" = 1200 ft.

1. The above map depicts the SHARON 166 mining claim, which is located in Section(s) 35 Township 6S, Range 29E Gila & Salt River Meridian, GRAHAM and GREENLEE Counties, Arizona.
2. The type of corner and location monuments used are as follows: 2"X2"X5' WOOD POSTS.
3. The bearings and distances in degrees and feet between claim corners are as depicted on the map.

2019 JUL 22 A 7:44  
 PHOENIX, ARIZONA  
 RECEIVED  
 STATE OFFICE


AMC4562181

When Filed Return To:  
Darling Geomatics  
9040 S. Rita Rd, Ste 2350  
Tucson, AZ 85747

**LOCATION NOTICE FOR LODE MINING CLAIM**

NOTICE IS HEREBY GIVEN that the SHARON 167 lode mining claim has been located

By: Darling Geomatics  
9040 S. Rita Rd, Ste 2350  
Tucson, AZ 85747



The general course of this claim is NORTH TO SOUTH and it is situated in GRAHAM and GREENLEE Counties, Arizona. This claim is 1500 feet in length and 600 feet in width.

This claim runs from the location monument on which this location notice is posted approximately 20 feet in a NORTHERLY direction to the NORTH end line and 1480 feet in an SOUTHERLY direction to the SOUTH end line.

This claim is marked by six monuments, one at each corner and one at the center of each end line of the claim.

The location monument on which this notice is posted is situated within Section 35, Township 6 SOUTH, Range 29 EAST, Gila & Salt River Meridian, Arizona and this claim encompasses portions of the following quarter section(s):

The SW ¼ and the SE ¼ of SEC 35, T6S, R29E, Gila & Salt River Meridian, Arizona.

The locality of this claim with reference to some natural object or permanent monument and additional information (if any) concerning its locality are as follows: THE NORTHEAST CORNER of the claim is located 2317 feet North and 3118 feet East from the Northeast Corner of Section 3, T 7 S, R 29 E, Gila & Salt River Meridian, GRAHAM COUNTY, AZ.

DATED AND POSTED on the ground this 23 day of MAY, 2019.

By: Jeff Schaner JEFF SCHANER  
Witness JOEL KARTUNER Joel Kartuner

AGENT: Darling Geomatics, Ltd.  
9040 South Rita Road, Suite 2350  
Tucson, AZ 85747

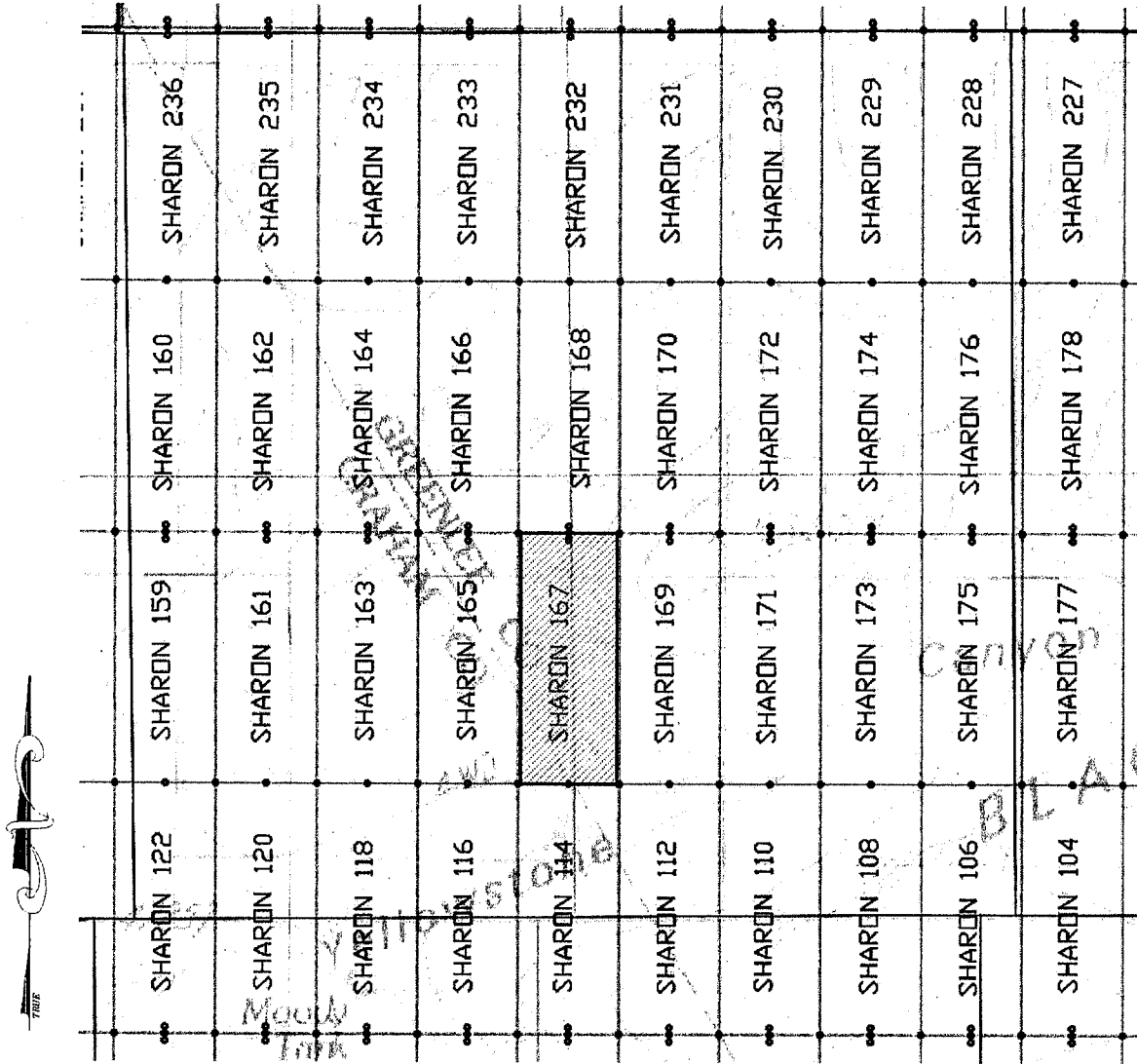
AMC456219



When Filed Return To:  
Darling Geomatics  
9040 S. Rita Rd, Ste 2350  
Tucson, AZ 85747

### MINING CLAIM MAP

Lode (X) Placer ( )



SCALE 1" = 1200 ft.

1. The above map depicts the SHARON 167 mining claim, which is located in Section(s) 35 Township 6S, Range 29E, Gila & Salt River Meridian, GRAHAM and GREENLEE Counties, Arizona.
2. The type of corner and location monuments used are as follows: 2"X2"X5' WOOD POSTS.
3. The bearings and distances in degrees and feet between claim corners are as depicted on the map.

RECEIVED  
STATE OFFICE  
2019 JUL 22 A 7:46  
PHOENIX, ARIZONA


AMC456219

When Filed Return To:  
Darling Geomatics  
9040 S. Rita Rd, Ste 2350  
Tucson, AZ 85747

**LOCATION NOTICE FOR LODE MINING CLAIM**

NOTICE IS HEREBY GIVEN that the SHARON 168 lode mining claim has been located

By: Darling Geomatics  
9040 S. Rita Rd, Ste 2350  
Tucson, AZ 85747



The general course of this claim is SOUTH TO NORTH and it is situated in GREENLEE Counties, Arizona.

This claim is 1500 feet in length and 600 feet in width.

This claim runs from the location monument on which this location notice is posted approximately 20 feet in a SOUTHERLY direction to the SOUTH end line and 1480 feet in an NORTHERLY direction to the NORTH end line.

This claim is marked by six monuments, one at each corner and one at the center of each end line of the claim.

The location monument on which this notice is posted is situated within Section 35, Township 6 SOUTH, Range 29 EAST, Gila & Salt River Meridian, Arizona and this claim encompasses portions of the following quarter section(s): The NW ¼, SW ¼, NE ¼ and the SE ¼ of SEC 35, T6S, R29E, Gila & Salt River Meridian, Arizona.

The locality of this claim with reference to some natural object or permanent monument and additional information (if any) concerning its locality are as follows: THE NORTHEAST CORNER of the claim is located 3817 feet North and 3118 feet East from the Northeast Corner of Section 3, T 7 S, R 29 E, Gila & Salt River Meridian, GRAHAM COUNTY, AZ.

DATED AND POSTED on the ground this 22 day of MAY, 2019.

By: Jeff Schaner

Witness JOEL KARTCHNER

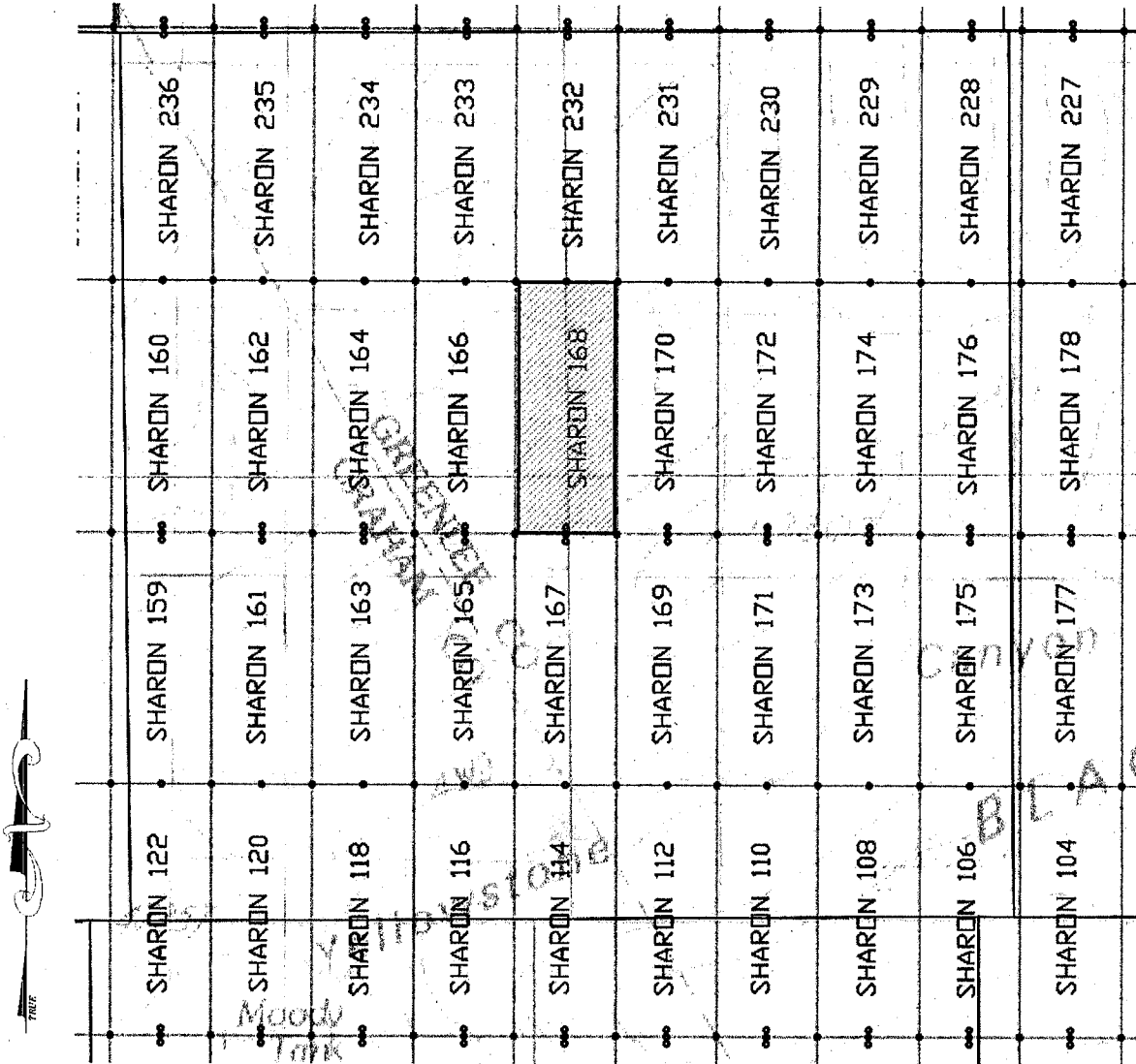
AGENT: Darling Geomatics, Ltd.  
9040 South Rita Road, Suite 2350  
Tucson, AZ 85747

AMC456220

When Filed Return To:  
 Darling Geomatics  
 9040 S. Rita Rd, Ste 2350  
 Tucson, AZ 85747

**MINING CLAIM MAP**

Lode (X) Placer ( )



SCALE 1" = 1200 ft.

1. The above map depicts the SHARON 168 mining claim, which is located in Section(s) 35 Township 6S, Range 29E Gila & Salt River Meridian, GREENLEE Counties, Arizona.

2. The type of corner and location monuments used are as follows: 2"X2"X5' WOOD POSTS

3. The bearings and distances in degrees and feet between claim corners are as depicted on the map.

RECEIVED  
 STATE OFFICE  
 JUL 22 A 7:46  
 PHOENIX, ARIZONA

AMC 456220

When Filed Return To:  
Darling Geomatics  
9040 S. Rita Rd, Ste 2350  
Tucson, AZ 85747

**LOCATION NOTICE FOR LODE MINING CLAIM**

NOTICE IS HEREBY GIVEN that the SHARON 169 lode mining claim has been located

By: Darling Geomatics  
9040 S. Rita Rd, Ste 2350  
Tucson, AZ 85747

BLM Date Stamp	RECEIVED STATE OFFICE 2019 JUL 22 A 7:46 PHOENIX, ARIZONA
----------------------	--

The general course of this claim is NORTH TO SOUTH and it is situated in GREENLEE County, Arizona. This claim is 1500 feet in length and 600 feet in width.

This claim runs from the location monument on which this location notice is posted approximately 20 feet in a NORTHERLY direction to the NORTH end line and 1480 feet in an SOUTHERLY direction to the SOUTH end line.

This claim is marked by six monuments, one at each corner and one at the center of each end line of the claim.

The location monument on which this notice is posted is situated within Section 35, Township 6 SOUTH, Range 29 EAST, Gila & Salt River Meridian, Arizona and this claim encompasses portions of the following quarter section(s):

The SE ¼ of SEC 35, T6S, R29E, Gila & Salt River Meridian, Arizona.

The locality of this claim with reference to some natural object or permanent monument and additional information (if any) concerning its locality are as follows: THE NORTHEAST CORNER of the claim is located 2317 feet North and 3718 feet East from the Northeast Corner of Section 3, T 7 S, R 29 E, Gila & Salt River Meridian, GRAHAM COUNTY, AZ.

DATED AND POSTED on the ground this 22 day of MAY, 2019.

By: Jeff Schaner

Witness JOEL KARTEHNER

AGENT: Darling Geomatics, Ltd.  
9040 South Rita Road, Suite 2350  
Tucson, AZ 85747

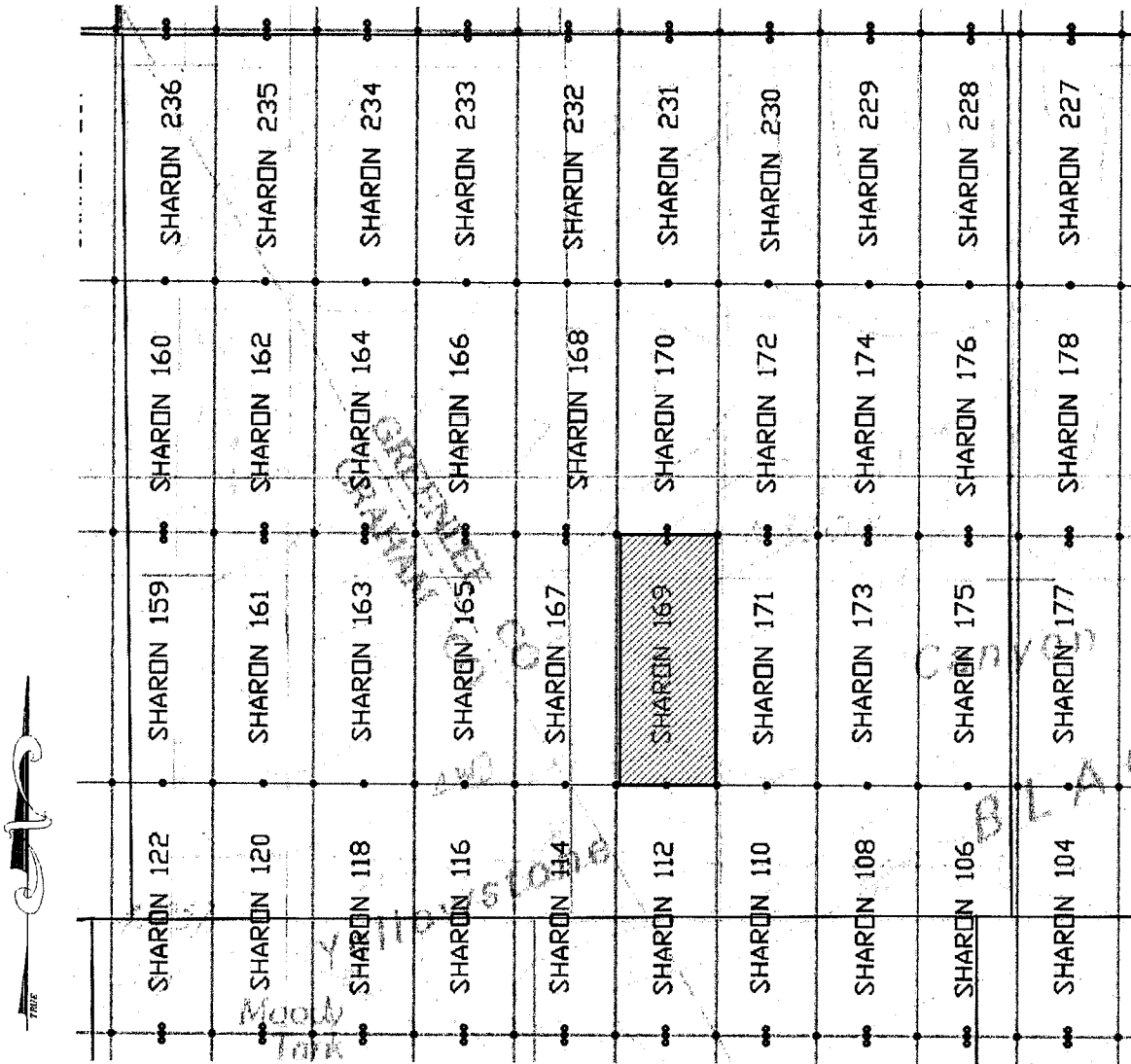
AMC456221



When Filed Return To:  
Darling Geomatics  
9040 S. Rita Rd, Ste 2350  
Tucson, AZ 85747

### MINING CLAIM MAP

Lode (X) Placer ( )



SCALE 1" = 1200 ft.

1. The above map depicts the SHARON 169 mining claim, which is located in Section(s) 35 Township 6S, Range 29E, Gila & Salt River Meridian, GREENLEE County, Arizona.
2. The type of corner and location monuments used are as follows: 2"X2"X5' WOOD POSTS
3. The bearings and distances in degrees and feet between claim corners are as depicted on the map.

RECEIVED  
STATE OFFICE  
JUL 22 2019  
PHOENIX ARIZONA  
A 7:46

ANCI456221

When Filed Return To:  
Darling Geomatics  
9040 S. Rita Rd, Ste 2350  
Tucson, AZ 85747

**LOCATION NOTICE FOR LODE MINING CLAIM**

NOTICE IS HEREBY GIVEN that the SHARON 170 lode mining claim has been located

By: Darling Geomatics  
9040 S. Rita Rd, Ste 2350  
Tucson, AZ 85747

BLM  
Date  
Stamp

The general course of this claim is SOUTH TO NORTH and it is situated in GREENLEE Counties, Arizona.

This claim is 1500 feet in length and 600 feet in width.

This claim runs from the location monument on which this location notice is posted approximately 20 feet in a SOUTHERLY direction to the SOUTH end line and 1480 feet in an NORTHERLY direction to the NORTH end line.

This claim is marked by six monuments, one at each corner and one at the center of each end line of the claim.

The location monument on which this notice is posted is situated within Section 35, Township 6 SOUTH, Range 29 EAST, Gila & Salt River Meridian, Arizona and this claim encompasses portions of the following quarter section(s): The NE ¼ and SE ¼ of SEC 35, T6S, R29E, Gila & Salt River Meridian, Arizona.

The locality of this claim with reference to some natural object or permanent monument and additional information (if any) concerning its locality are as follows: THE NORTHEAST CORNER of the claim is located 3817 feet North and 3718 feet East from the Northeast Corner of Section 3, T 7 S, R 29 E, Gila & Salt River Meridian, GRAHAM COUNTY, AZ.

DATED AND POSTED on the ground this 22 day of MAY, 2019.

By: Jeff Schaner Jeff Nathan

Witness JOEL KARTCHNER

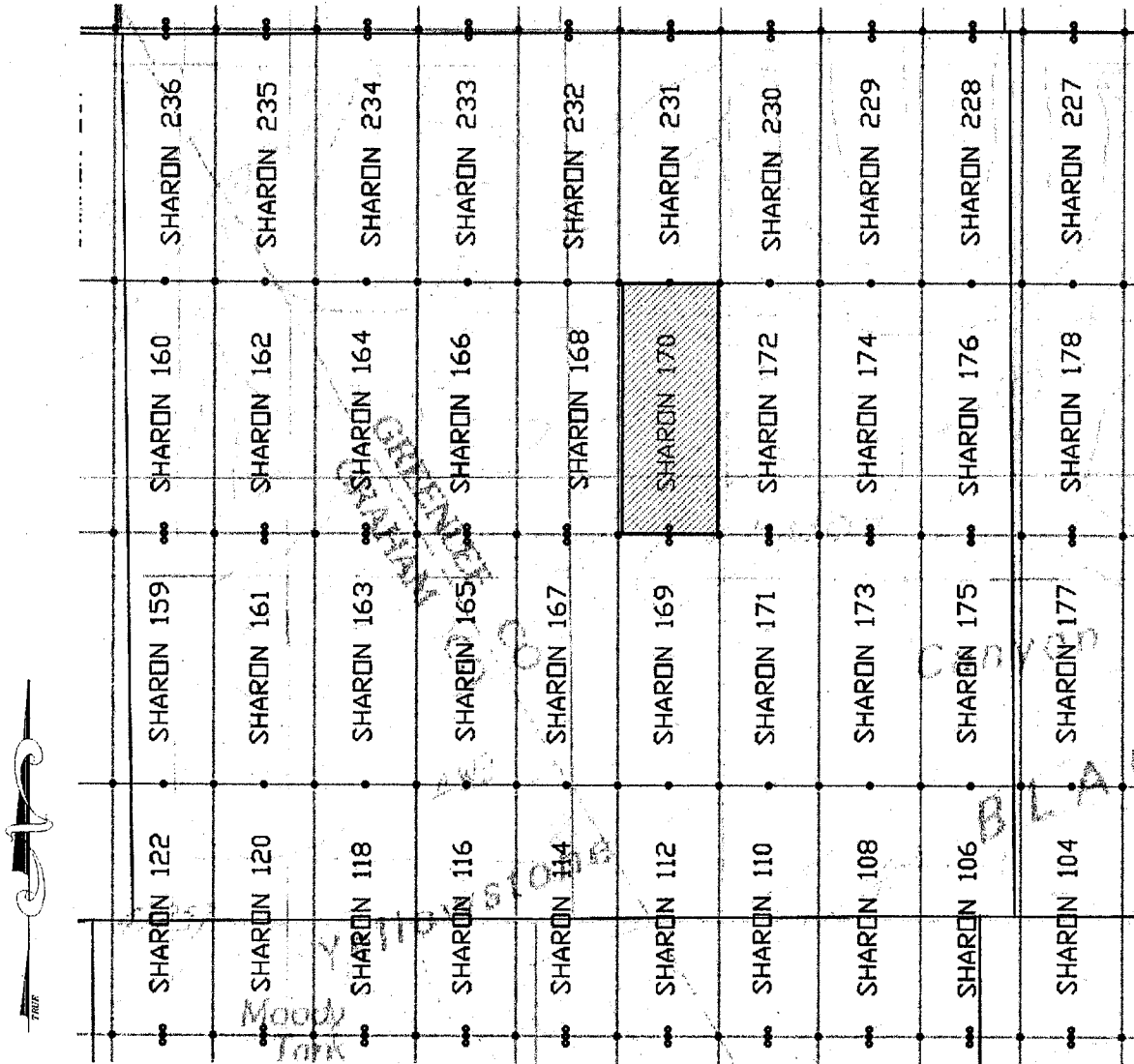
AGENT: Darling Geomatics, Ltd.  
9040 South Rita Road, Suite 2350  
Tucson, AZ 85747

AMC 456222  
RECEIVED  
STATE OFFICE  
JUL 22 A 7:46  
PHOENIX, ARIZONA

When Filed Return To:  
 Darling Geomatics  
 9040 S. Rita Rd, Ste 2350  
 Tucson, AZ 85747

**MINING CLAIM MAP**

Lode (X) Placer ( )



SCALE 1" = 1200 ft.

1. The above map depicts the SHARON 170 mining claim, which is located in Section(s) 35 Township 6S, Range 29E Gila & Salt River Meridian, GREENLEE Counties, Arizona.
2. The type of corner and location monuments used are as follows: 2"X2"X5' WOOD POSTS
3. The bearings and distances in degrees and feet between claim corners are as depicted on the map.

PHOENIX ARIZONA  
 RECEIVED  
 STATE OFFICE  
 JUL 22 A 7:46  
 19

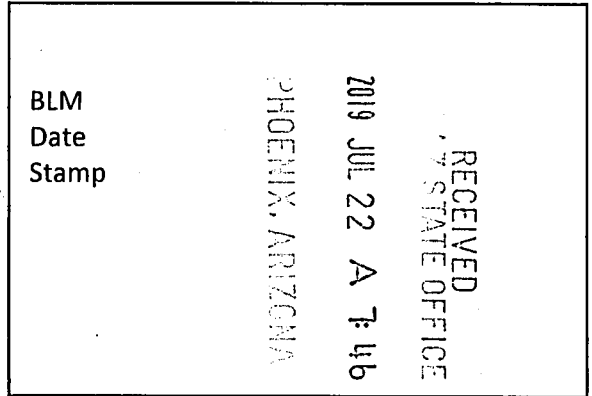
AMC456222

When Filed Return To:  
Darling Geomatics  
9040 S. Rita Rd, Ste 2350  
Tucson, AZ 85747

**LOCATION NOTICE FOR LODE MINING CLAIM**

NOTICE IS HEREBY GIVEN that the SHARON 171 lode mining claim has been located

By: Darling Geomatics  
9040 S. Rita Rd, Ste 2350  
Tucson, AZ 85747



The general course of this claim is NORTH TO SOUTH and it is situated in GREENLEE County, Arizona. This claim is 1500 feet in length and 600 feet in width.

This claim runs from the location monument on which this location notice is posted approximately 20 feet in a NORTHERLY direction to the NORTH end line and 1480 feet in an SOUTHERLY direction to the SOUTH end line.

This claim is marked by six monuments, one at each corner and one at the center of each end line of the claim.

The location monument on which this notice is posted is situated within Section 35, Township 6 SOUTH, Range 29 EAST, Gila & Salt River Meridian, Arizona and this claim encompasses portions of the following quarter section(s):

The SE ¼ of SEC 35, T6S, R29E, Gila & Salt River Meridian, Arizona.

The locality of this claim with reference to some natural object or permanent monument and additional information (if any) concerning its locality are as follows: THE NORTHEAST CORNER of the claim is located 2317 feet North and 4318 feet East from the Northeast Corner of Section 3, T 7 S, R 29 E, Gila & Salt River Meridian, GRAHAM COUNTY, AZ.

DATED AND POSTED on the ground this 22 day of MAY, 2019.

By: Jeff Schone Jeff Schone  
Witness JOEL KARTCHNER Joel Kartchner

AGENT: Darling Geomatics, Ltd.  
9040 South Rita Road, Suite 2350  
Tucson, AZ 85747

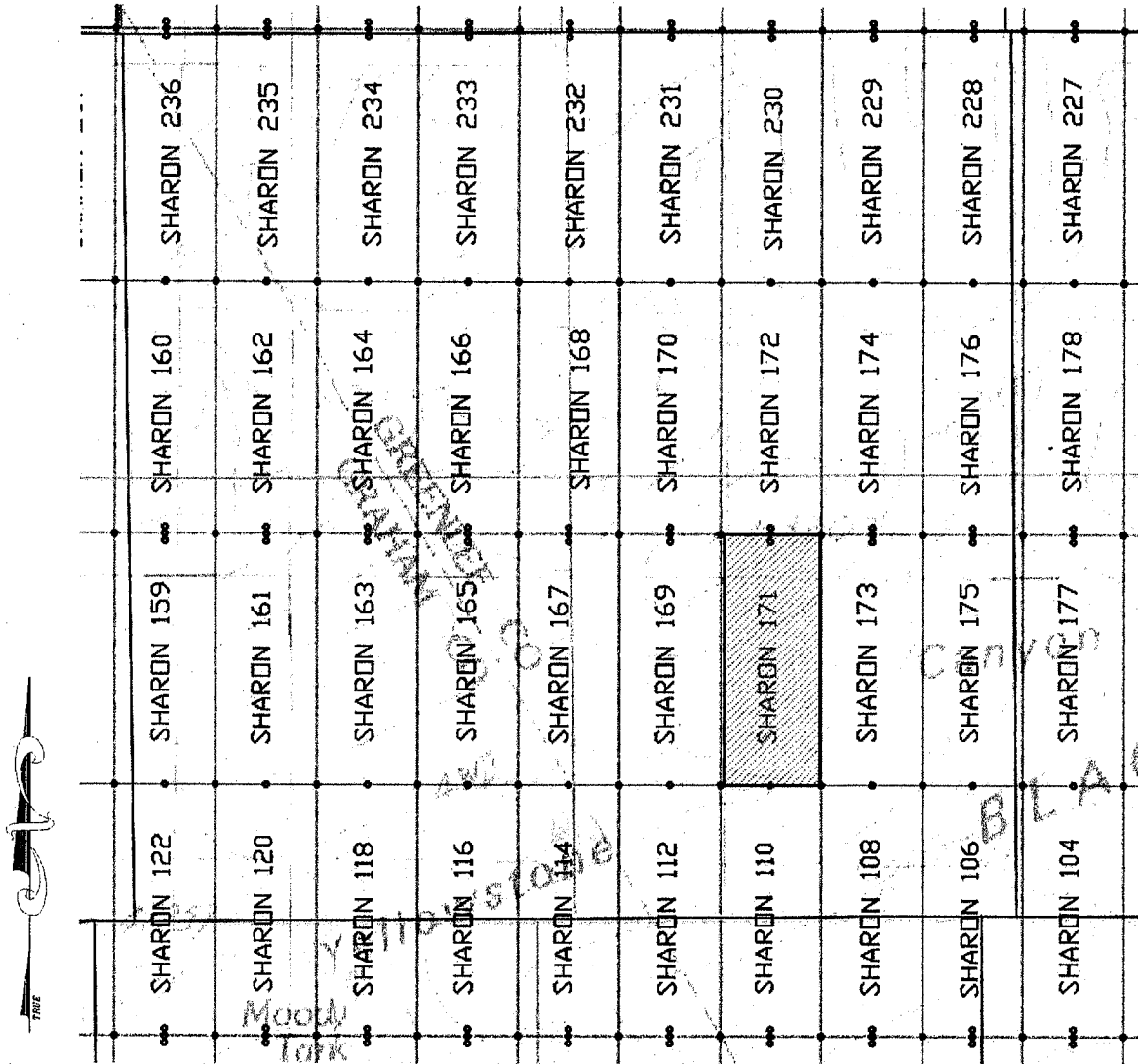
ANHC456223



When Filed Return To:  
 Darling Geomatics  
 9040 S. Rita Rd, Ste 2350  
 Tucson, AZ 85747

**MINING CLAIM MAP**

Lode (X) Placer ( )



SCALE 1" = 1200 ft.

1. The above map depicts the SHARON 171 mining claim, which is located in Section(s) 35 Township 6S Range 29E, Gila & Salt River Meridian, GREENLEE County, Arizona.
2. The type of corner and location monuments used are as follows: 2"X2"X5' WOOD POSTS.
3. The bearings and distances in degrees and feet between claim corners are as depicted on the map.

RECEIVED  
 ARIZONA STATE OFFICE  
 PHOENIX, ARIZONA  
 2019 JUL 22 A 7:47

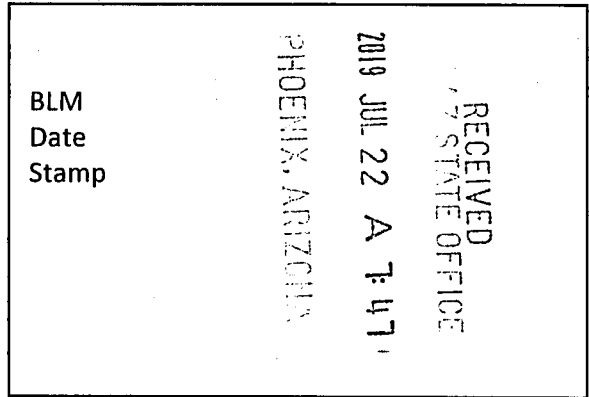
AMC456223

When Filed Return To:  
Darling Geomatics  
9040 S. Rita Rd, Ste 2350  
Tucson, AZ 85747

**LOCATION NOTICE FOR LODE MINING CLAIM**

NOTICE IS HEREBY GIVEN that the SHARON 172 lode mining claim has been located

By: Darling Geomatics  
9040 S. Rita Rd, Ste 2350  
Tucson, AZ 85747



The general course of this claim is SOUTH TO NORTH and it is situated in GREENLEE Counties, Arizona.

This claim is 1500 feet in length and 600 feet in width.

This claim runs from the location monument on which this location notice is posted approximately 20 feet in a SOUTHERLY direction to the SOUTH end line and 1480 feet in an NORTHERLY direction to the NORTH end line.

This claim is marked by six monuments, one at each corner and one at the center of each end line of the claim.

The location monument on which this notice is posted is situated within Section 35, Township 6 SOUTH, Range 29 EAST, Gila & Salt River Meridian, Arizona and this claim encompasses portions of the following quarter section(s): The NE ¼ and SE ¼ of SEC 35, T6S, R29E, Gila & Salt River Meridian, Arizona.

The locality of this claim with reference to some natural object or permanent monument and additional information (if any) concerning its locality are as follows: THE NORTHEAST CORNER of the claim is located 3817 feet North and 4318 feet East from the Northeast Corner of Section 3, T 7 S, R 29 E, Gila & Salt River Meridian, GRAHAM COUNTY, AZ.

DATED AND POSTED on the ground this 22 day of MAY, 2019.

By: Jeff Schaner *Jeff Schaner*

Witness JOEL KARTCHNER *Joel Kartchner*

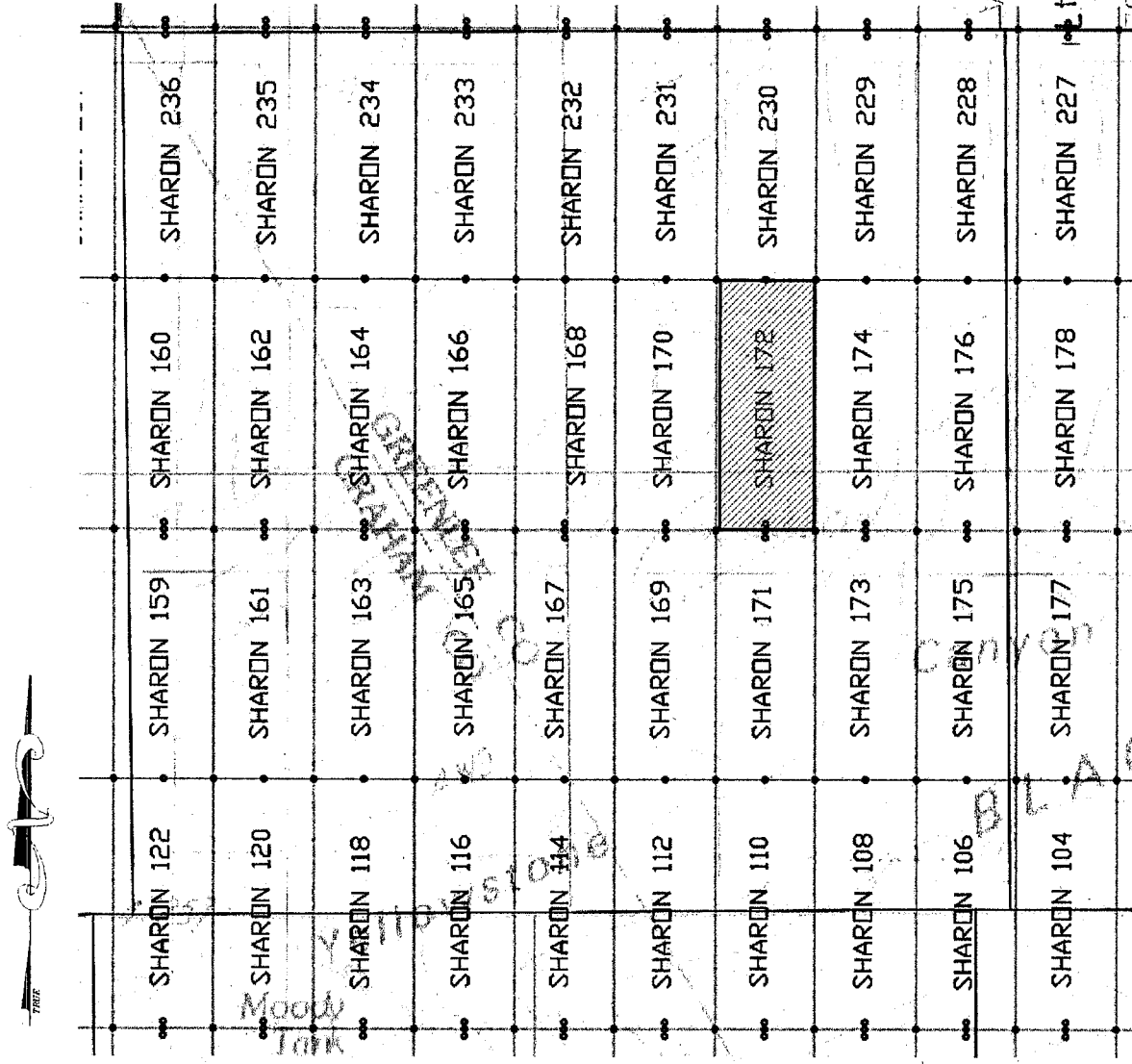
AGENT: Darling Geomatics, Ltd.  
9040 South Rita Road, Suite 2350  
Tucson, AZ 85747

AMC456224

When Filed Return To:  
Darling Geomatics  
9040 S. Rita Rd, Ste 2350  
Tucson, AZ 85747

### MINING CLAIM MAP

RECEIVED  
STATE OFFICE  
2019 JUL 22 AM 11:41  
PHOENIX, ARIZONA  
Lode (X)  Aerial



SCALE 1" = 1200 ft.

1. The above map depicts the SHARON 172 mining claim, which is located in Section(s) 35 Township 6S, Range 29E, Gila & Salt River Meridian, GREENLEE Counties, Arizona.
2. The type of corner and location monuments used are as follows: 2"X2"X5' WOOD POSTS.
3. The bearings and distances in degrees and feet between claim corners are as depicted on the map.


AMC456224

When Filed Return To:  
Darling Geomatics  
9040 S. Rita Rd, Ste 2350  
Tucson, AZ 85747

**LOCATION NOTICE FOR LODE MINING CLAIM**

NOTICE IS HEREBY GIVEN that the SHARON 173 lode mining claim has been located

By: Darling Geomatics  
9040 S. Rita Rd, Ste 2350  
Tucson, AZ 85747



The general course of this claim is NORTH TO SOUTH and it is situated in GREENLEE County, Arizona. This claim is 1500 feet in length and 600 feet in width.

This claim runs from the location monument on which this location notice is posted approximately 20 feet in a NORTHERLY direction to the NORTH end line and 1480 feet in an SOUTHERLY direction to the SOUTH end line.

This claim is marked by six monuments, one at each corner and one at the center of each end line of the claim.

The location monument on which this notice is posted is situated within Section 35, Township 6 SOUTH, Range 29 EAST, Gila & Salt River Meridian, Arizona and this claim encompasses portions of the following quarter section(s):

The SE ¼ of SEC 35, T6S, R29E, Gila & Salt River Meridian, Arizona.

The locality of this claim with reference to some natural object or permanent monument and additional information (if any) concerning its locality are as follows: THE NORTHEAST CORNER of the claim is located 2317 feet North and 4918 feet East from the Northeast Corner of Section 3, T 7 S, R 29 E, Gila & Salt River Meridian, GRAHAM COUNTY, AZ.

DATED AND POSTED on the ground this 22 day of MAY, 2019.

By: Jeff Schur IBtl Schaver

Witness JOEL KARTHNER

AGENT: Darling Geomatics, Ltd.

9040 South Rita Road, Suite 2350

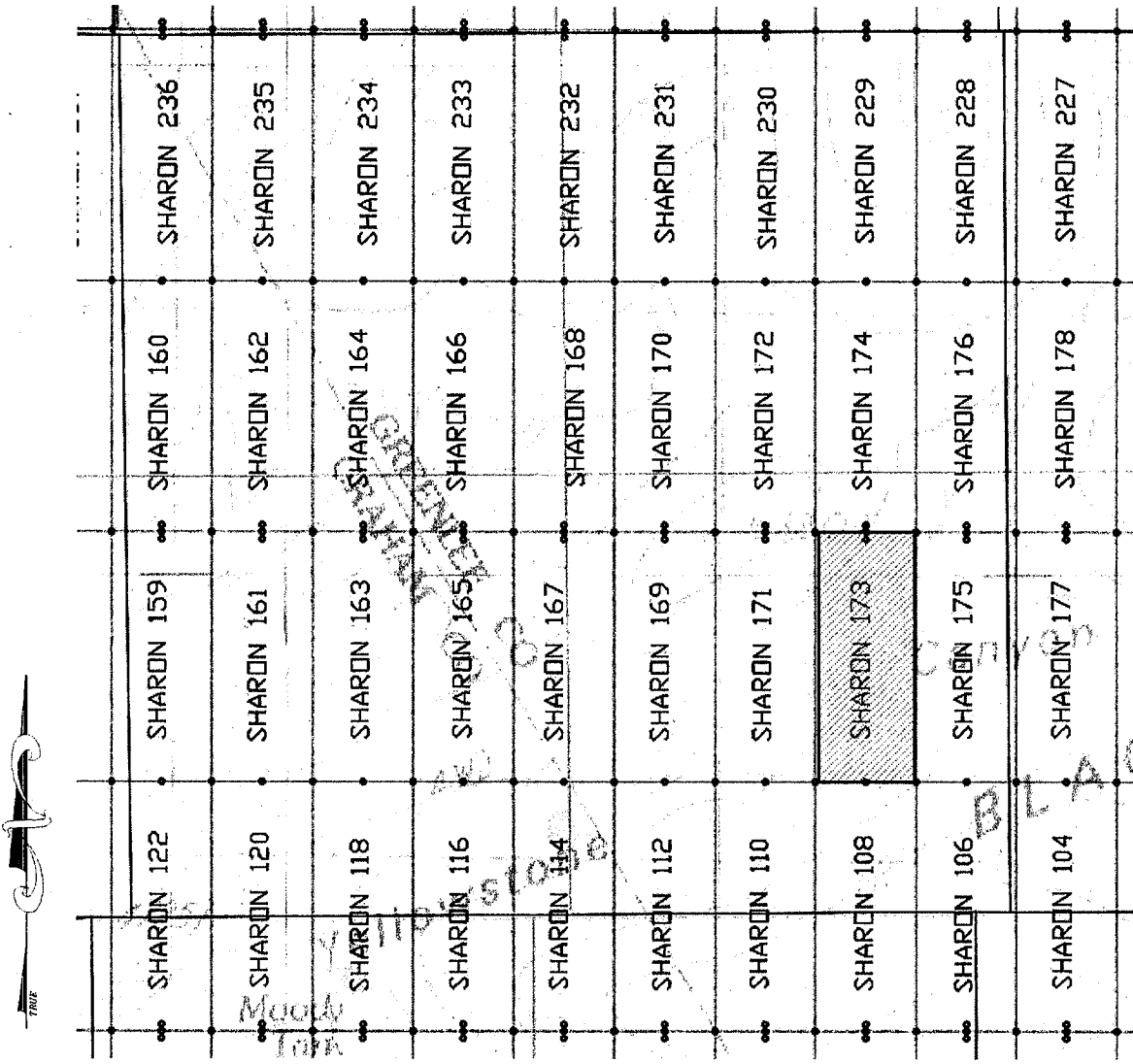
Tucson, AZ 85747

AMC 456225

When Filed Return To:  
 Darling Geomatics  
 9040 S. Rita Rd, Ste 2350  
 Tucson, AZ 85747

**MINING CLAIM MAP**

Lode (X) Placer ( )



SCALE 1" = 1200 ft.

1. The above map depicts the SHARON 173 mining claim, which is located in Section(s) 35 Township 6S, Range 29E, Gila & Salt River Meridian, GREENLEE County, Arizona.
2. The type of corner and location monuments used are as follows: 2"X2"X5' WOOD POSTS.
3. The bearings and distances in degrees and feet between claim corners are as depicted on the map.

RECEIVED  
 STATE OFFICE  
 PHOENIX, ARIZONA  
 2019 JUL 22 A 7:47

AMC456225

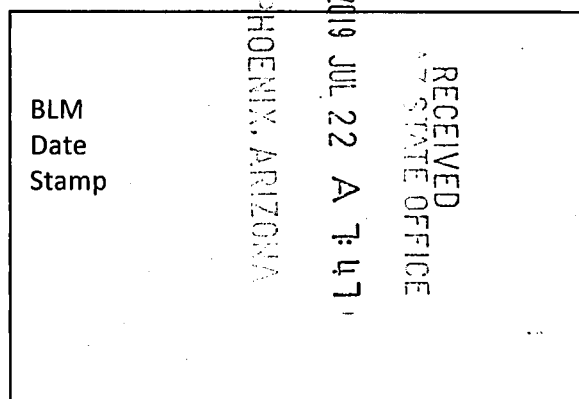


When Filed Return To:  
Darling Geomatics  
9040 S. Rita Rd, Ste 2350  
Tucson, AZ 85747

**LOCATION NOTICE FOR LODE MINING CLAIM**

NOTICE IS HEREBY GIVEN that the SHARON 174 lode mining claim has been located

By: Darling Geomatics  
9040 S. Rita Rd, Ste 2350  
Tucson, AZ 85747



The general course of this claim is SOUTH TO NORTH and it is situated in GREENLEE Counties, Arizona.

This claim is 1500 feet in length and 600 feet in width.

This claim runs from the location monument on which this location notice is posted approximately 20 feet in a SOUTHERLY direction to the SOUTH end line and 1480 feet in an NORTHERLY direction to the NORTH end line.

This claim is marked by six monuments, one at each corner and one at the center of each end line of the claim.

The location monument on which this notice is posted is situated within Section 35, Township 6 SOUTH, Range 29 EAST, Gila & Salt River Meridian, Arizona and this claim encompasses portions of the following quarter section(s): The NE ¼ and SE ¼ of SEC 35, T6S, R29E, Gila & Salt River Meridian, Arizona.

The locality of this claim with reference to some natural object or permanent monument and additional information (if any) concerning its locality are as follows: THE NORTHEAST CORNER of the claim is located 3817 feet North and 4918 feet East from the Northeast Corner of Section 3, T 7 S, R 29 E, Gila & Salt River Meridian, GRAHAM COUNTY, AZ.

DATED AND POSTED on the ground this 22 day of MAY, 2019.

By: Jeff Schauer JEFF SCHAUER

Witness JOEL KARTHNER Joel K

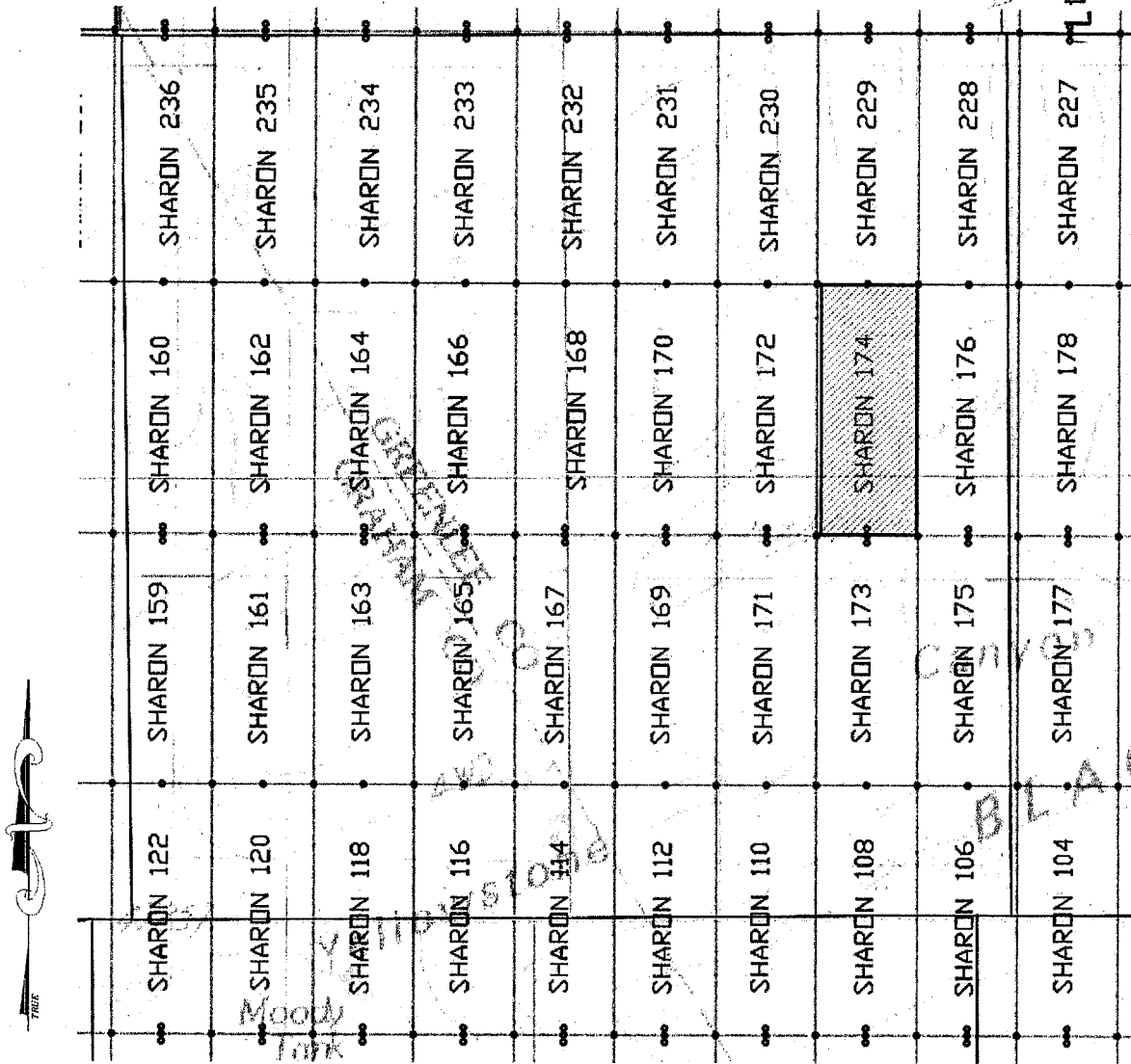
AGENT: Darling Geomatics, Ltd.  
9040 South Rita Road, Suite 2350  
Tucson, AZ 85747

AMC450226

When Filed Return To:  
 Darling Geomatics  
 9040 S. Rita Rd, Ste 2350  
 Tucson, AZ 85747

**MINING CLAIM MAP**

RECEIVED  
 STATE OFFICE  
 2019 JUL 22 AM 11:47  
 PHOENIX, ARIZONA  
 Lode (X) Placer



SCALE 1" = 1200 ft.

1. The above map depicts the SHARON 174 mining claim, which is located in Section(s) 35 Township 6S, Range 29E Gila & Salt River Meridian, GREENLEE Counties, Arizona.
2. The type of corner and location monuments used are as follows: 2"X2"X5' WOOD POSTS.
3. The bearings and distances in degrees and feet between claim corners are as depicted on the map.

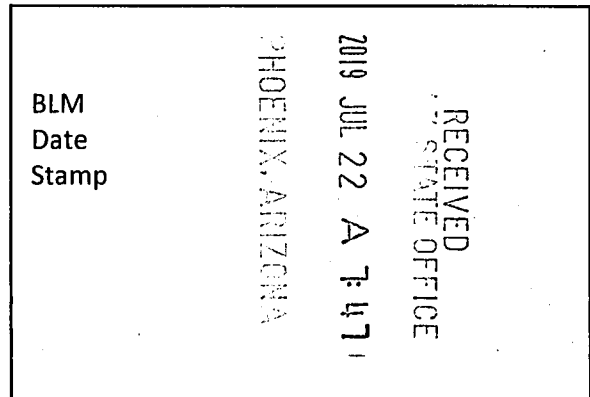
AMC456226

When Filed Return To:  
Darling Geomatics  
9040 S. Rita Rd, Ste 2350  
Tucson, AZ 85747

**LOCATION NOTICE FOR LODE MINING CLAIM**

NOTICE IS HEREBY GIVEN that the SHARON 175 lode mining claim has been located

By: Darling Geomatics  
9040 S. Rita Rd, Ste 2350  
Tucson, AZ 85747



The general course of this claim is NORTH TO SOUTH and it is situated in GREENLEE County, Arizona. This claim is 1500 feet in length and 600 feet in width.

This claim runs from the location monument on which this location notice is posted approximately 20 feet in a NORTHERLY direction to the NORTH end line and 1480 feet in an SOUTHERLY direction to the SOUTH end line.

This claim is marked by six monuments, one at each corner and one at the center of each end line of the claim.

The location monument on which this notice is posted is situated within Section 35, Township 6 SOUTH, Range 29 EAST, Gila & Salt River Meridian, Arizona and this claim encompasses portions of the following quarter section(s):

The SE 1/4 of SEC 35, T6S, R29E; and the SW 1/4 of SEC 36, T6S, R29E Gila & Salt River Meridian, Arizona.

The locality of this claim with reference to some natural object or permanent monument and additional information (if any) concerning its locality are as follows: THE NORTHEAST CORNER of the claim is located 2317 feet North and 5518 feet East from the Northeast Corner of Section 3, T 7 S, R 29 E, Gila & Salt River Meridian, GRAHAM COUNTY, AZ.

DATED AND POSTED on the ground this 22 day of May, 2019.

By: Jeff Schauer Jeff Schauer

Witness JOEL KARTCHNER Joel K

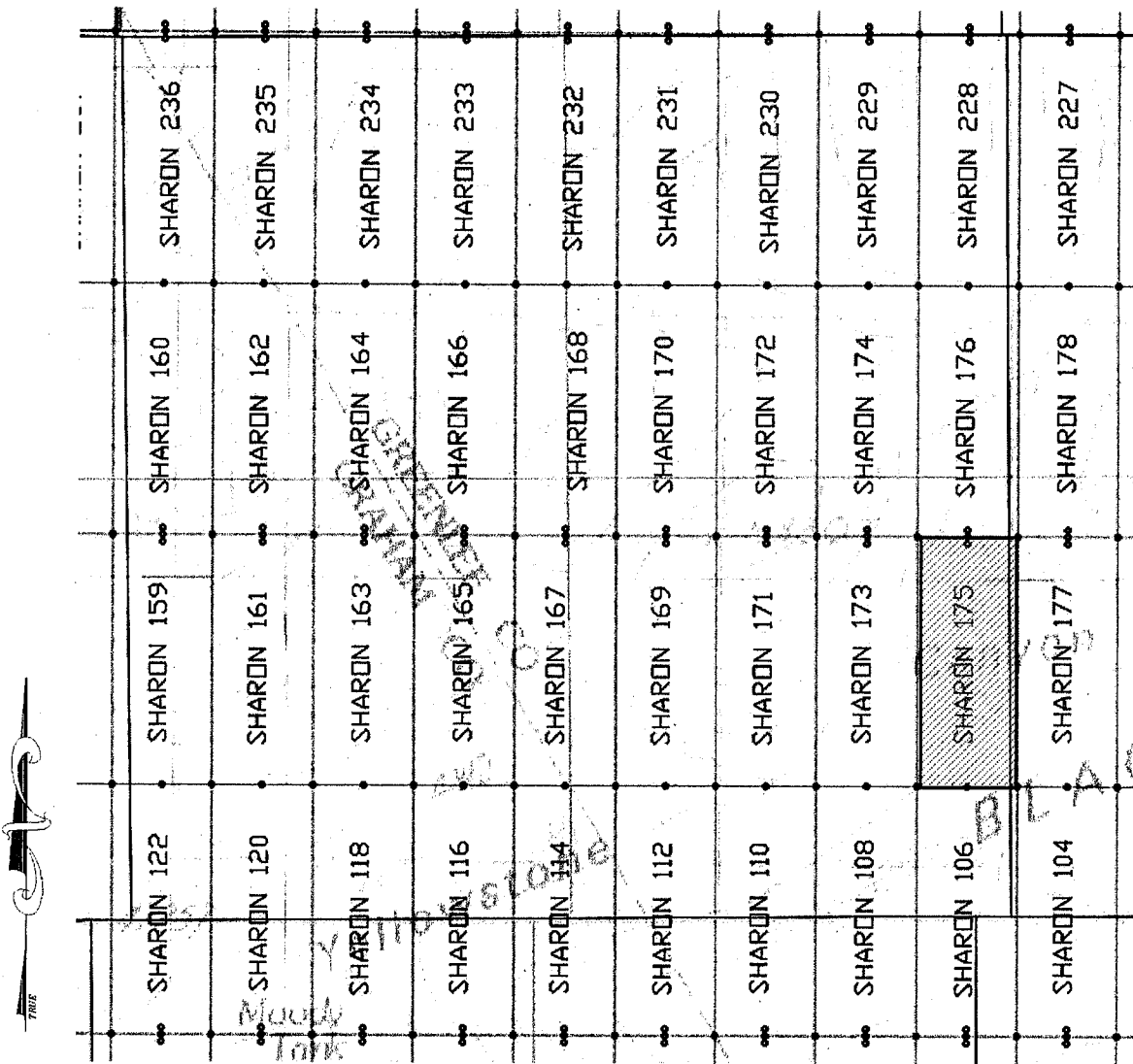
AGENT: Darling Geomatics, Ltd.  
9040 South Rita Road, Suite 2350  
Tucson, AZ 85747

AMC456227

When Filed Return To:  
 Darling Geomatics  
 9040 S. Rita Rd, Ste 2350  
 Tucson, AZ 85747

### MINING CLAIM MAP

Lode (X) Placer ( )



SCALE 1" = 1200 ft.

1. The above map depicts the SHARON 175 mining claim, which is located in Section(s) 35 Township 6S, Range 29E; and Section(s) 36 Township 6S, Range 29E, Gila & Salt River Meridian, GREENLEAF County, Arizona.
2. The type of corner and location monuments used are as follows: 2"X2"X5' WOOD POSTS
3. The bearings and distances in degrees and feet between claim corners are as depicted on the map.

AMC4562271

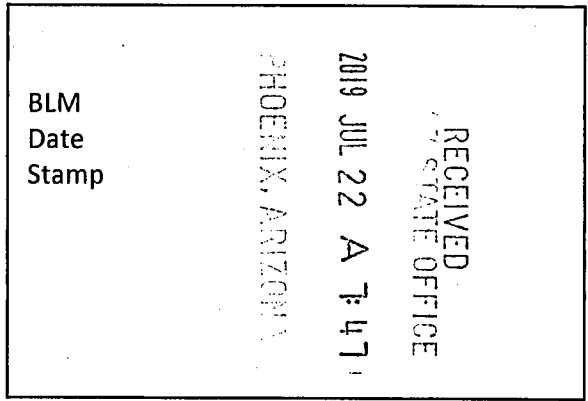
RECEIVED  
 STATE OFFICE  
 JUL 22 A 7:47  
 DENIX ARIZONA

When Filed Return To:  
Darling Geomatics  
9040 S. Rita Rd, Ste 2350  
Tucson, AZ 85747

**LOCATION NOTICE FOR LODE MINING CLAIM**

NOTICE IS HEREBY GIVEN that the SHARON 176 lode mining claim has been located

By: Darling Geomatics  
9040 S. Rita Rd, Ste 2350  
Tucson, AZ 85747



The general course of this claim is SOUTH TO NORTH and it is situated in GREENLEE Counties, Arizona. This claim is 1500 feet in length and 600 feet in width.

This claim runs from the location monument on which this location notice is posted approximately 20 feet in a SOUTHERLY direction to the SOUTH end line and 1480 feet in an NORTHERLY direction to the NORTH end line.

This claim is marked by six monuments, one at each corner and one at the center of each end line of the claim.

The location monument on which this notice is posted is situated within Section 35, Township 6 SOUTH, Range 29 EAST, Gila & Salt River Meridian, Arizona and this claim encompasses portions of the following quarter section(s): The NE ¼ and SE ¼ of SEC 35, T6S, R29E; and the NW ¼ and SW ¼ of SEC 36, T6S, R29E. Gila & Salt River Meridian, Arizona.

The locality of this claim with reference to some natural object or permanent monument and additional information (if any) concerning its locality are as follows: THE NORTHEAST CORNER of the claim is located 3817 feet North and 5518 feet East from the Northeast Corner of Section 3, T 7 S, R 29 E, Gila & Salt River Meridian, GRAHAM COUNTY, AZ.

DATED AND POSTED on the ground this 22 day of May, 2019.

By: Jeff Schow Jeff Schow

Witness JOEL KARTHNER Joel Karthner

AGENT: Darling Geomatics, Ltd.  
9040 South Rita Road, Suite 2350  
Tucson, AZ 85747

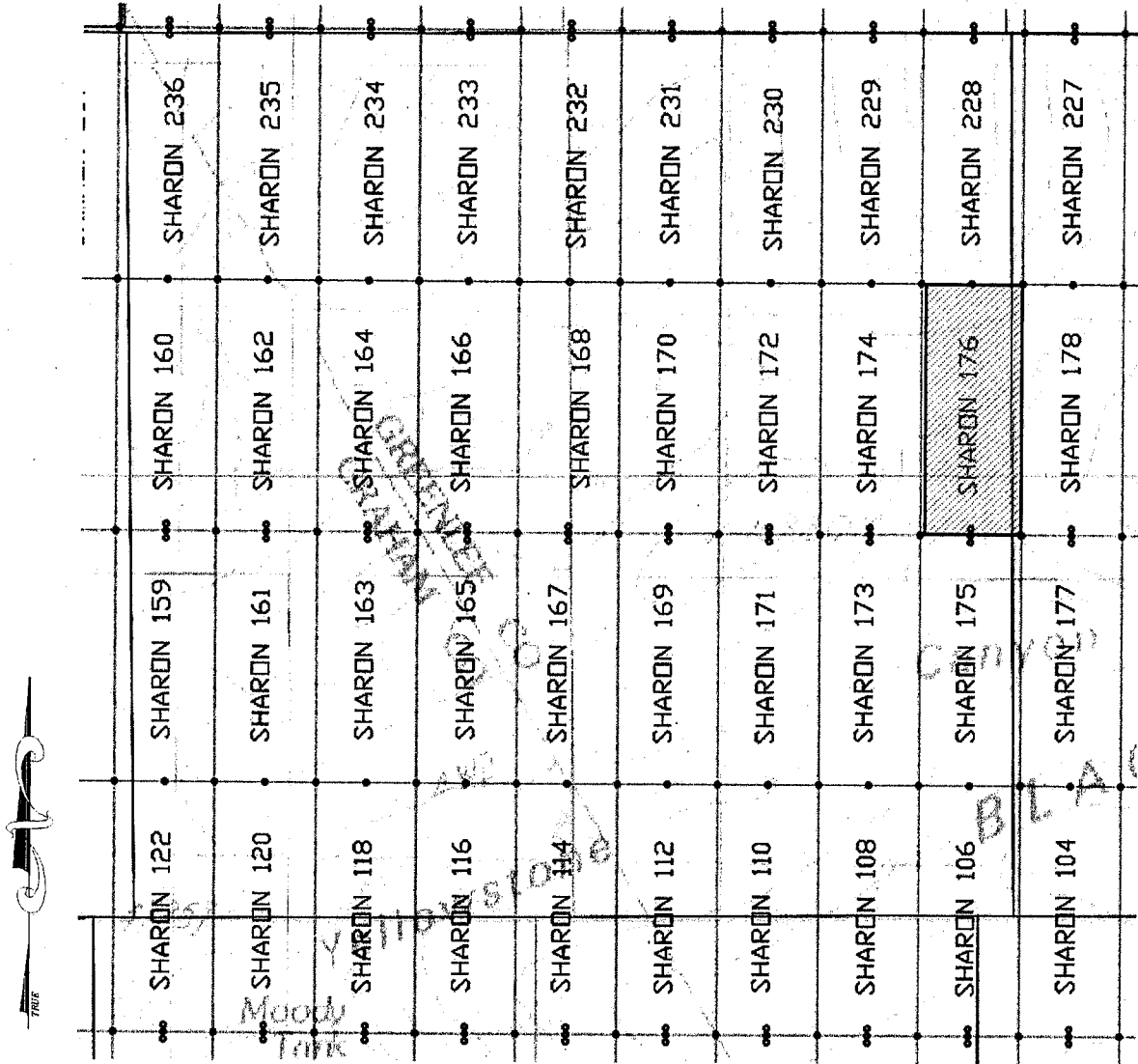
AMC456228



When Filed Return To:  
 Darling Geomatics  
 9040 S. Rita Rd, Ste 2350  
 Tucson, AZ 85747

**MINING CLAIM MAP**

Lode (X) Placer ( )



SCALE 1" = 1200 ft.

1. The above map depicts the SHARON 176 mining claim, which is located in Section(s) 35 Township 6S, Range 29E, and Section(s) 36 Township 6S, Range 29E Gila & Salt River Meridian, GREENLEE County, Arizona.
2. The type of corner and location monuments used are as follows: 2"X2"X5' WOOD POSTS.
3. The bearings and distances in degrees and feet between claim corners are as depicted on the map.

RECEIVED  
 STATE OFFICE  
 JUL 22 A 7:47  
 GREENLEE ARIZONA

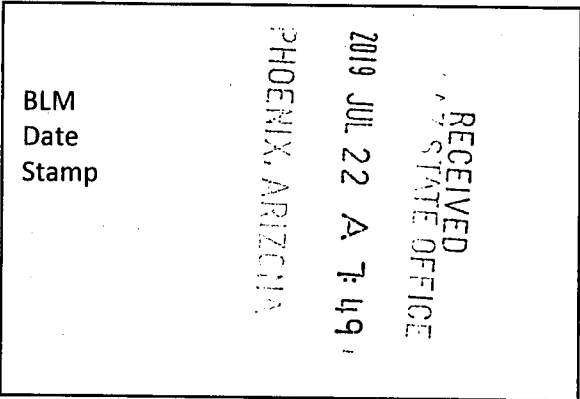
AMC456228

When Filed Return To:  
Darling Geomatics  
9040 S. Rita Rd, Ste 2350  
Tucson, AZ 85747

**LOCATION NOTICE FOR LODE MINING CLAIM**

NOTICE IS HEREBY GIVEN that the SHARON 177 lode mining claim has been located

By: Darling Geomatics  
9040 S. Rita Rd, Ste 2350  
Tucson, AZ 85747



The general course of this claim is NORTH TO SOUTH and it is situated in GREENLEE County, Arizona. This claim is 1500 feet in length and 600 feet in width.

This claim runs from the location monument on which this location notice is posted approximately 20 feet in a NORTHERLY direction to the NORTH end line and 1480 feet in an SOUTHERLY direction to the SOUTH end line.

This claim is marked by six monuments, one at each corner and one at the center of each end line of the claim.

The location monument on which this notice is posted is situated within Section 36, Township 6 SOUTH, Range 29 EAST, Gila & Salt River Meridian, Arizona and this claim encompasses portions of the following quarter section(s):

The SW ¼ of SEC 36, T6S, R29E Gila & Salt River Meridian, Arizona.

The locality of this claim with reference to some natural object or permanent monument and additional information (if any) concerning its locality are as follows: THE NORTHEAST CORNER of the claim is located 2317 feet North and 6118 feet East from the Northeast Corner of Section 3, T 7 S, R 29 E, Gila & Salt River Meridian, GRAHAM COUNTY, AZ.

DATED AND POSTED on the ground this 22 day of May, 2019.

By: Jeff Scherer Jeff Scherer

Witness JOEL KARTHNER Joel Karthner

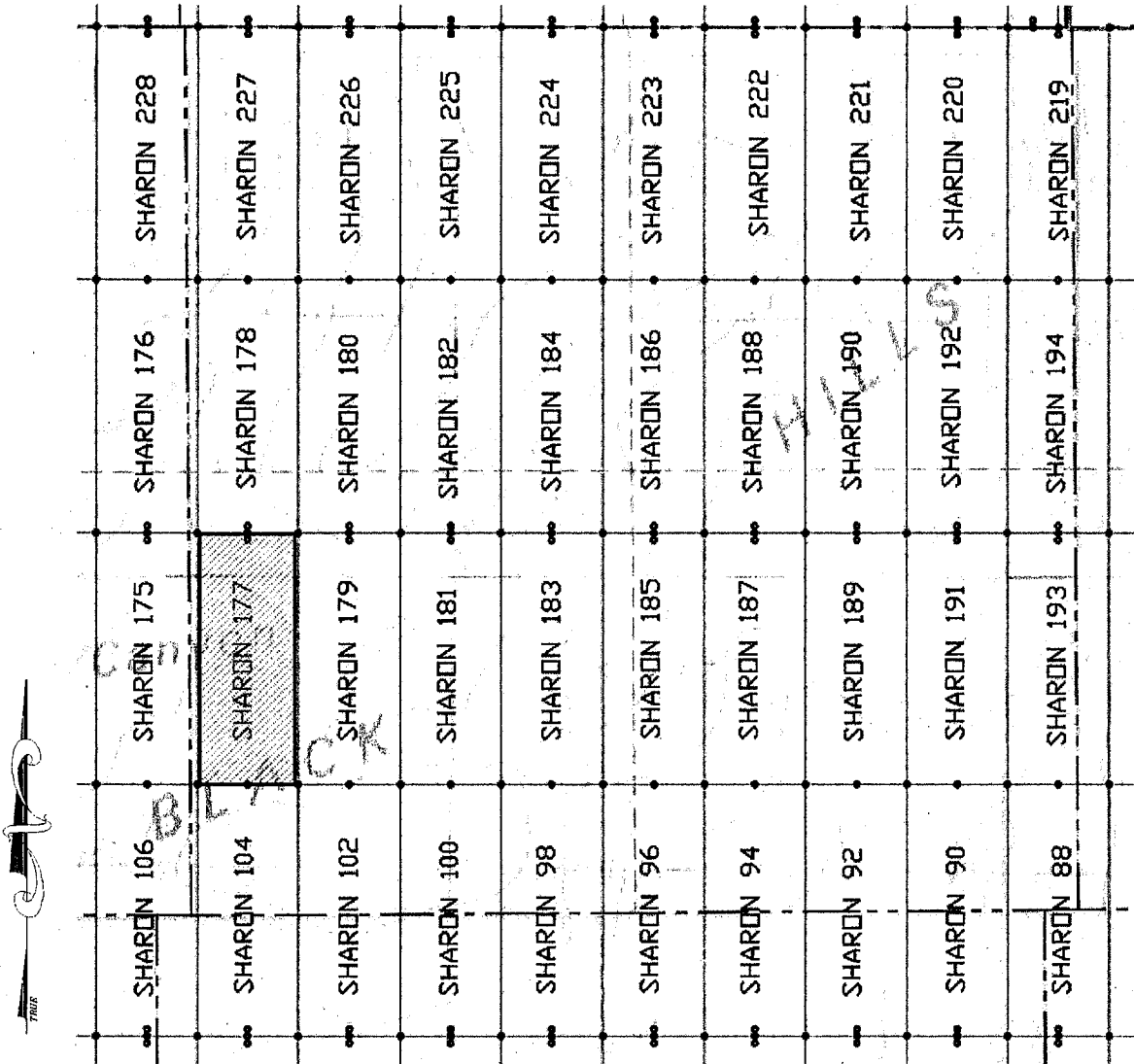
AGENT: Darling Geomatics, Ltd.  
9040 South Rita Road, Suite 2350  
Tucson, AZ 85747

AMC 456229

When Filed Return To:  
Darling Geomatics  
9040 S. Rita Rd, Ste 2350  
Tucson, AZ 85747

### MINING CLAIM MAP

Lode (X) Placer ( )



SCALE 1" = 1200 ft.

1. The above map depicts the SHARON 177 mining claim, which is located in Section(s) 36 Township 6S, Range 29E, Gila & Salt River Meridian, GREENLEE County, Arizona.
2. The type of corner and location monuments used are as follows: 2"X2"X5' WOOD POSTS.
3. The bearings and distances in degrees and feet between claim corners are as depicted on the map.

AMC456229

2019 JUL 22 A 7:49  
RECEIVED  
STATE OFFICE  
PHOENIX, ARIZONA

When Filed Return To:  
Darling Geomatics  
9040 S. Rita Rd, Ste 2350  
Tucson, AZ 85747

**LOCATION NOTICE FOR LODE MINING CLAIM**

NOTICE IS HEREBY GIVEN that the SHARON 178 lode mining claim has been located

By: Darling Geomatics  
9040 S. Rita Rd, Ste 2350  
Tucson, AZ 85747

BLM  
Date  
Stamp

RECEIVED  
STATE OFFICE  
2019 JUL 22 A 7:49  
PHOENIX, ARIZONA

The general course of this claim is SOUTH TO NORTH and it is situated in GREENLEE County, Arizona.

This claim is 1500 feet in length and 600 feet in width.

This claim runs from the location monument on which this location notice is posted approximately 20 feet in a SOUTHERLY direction to the SOUTH end line and 1480 feet in an NORTHERLY direction to the NORTH end line.

This claim is marked by six monuments, one at each corner and one at the center of each end line of the claim.

The location monument on which this notice is posted is situated within Section 36, Township 6 SOUTH, Range 29 EAST, Gila & Salt River Meridian, Arizona and this claim encompasses portions of the following quarter section(s): The NW ¼ and SW ¼ of SEC 36, T6S, R29E, Gila & Salt River Meridian, Arizona.

The locality of this claim with reference to some natural object or permanent monument and additional information (if any) concerning its locality are as follows: THE NORTHEAST CORNER of the claim is located 3817 feet North and 6118 feet East from the Northeast Corner of Section 3, T 7 S, R 29 E, Gila & Salt River Meridian, GRAHAM COUNTY, AZ.

DATED AND POSTED on the ground this 22 day of MAY, 2019.

By: Jeff Scherer

Witness JOEL KARTCHNER

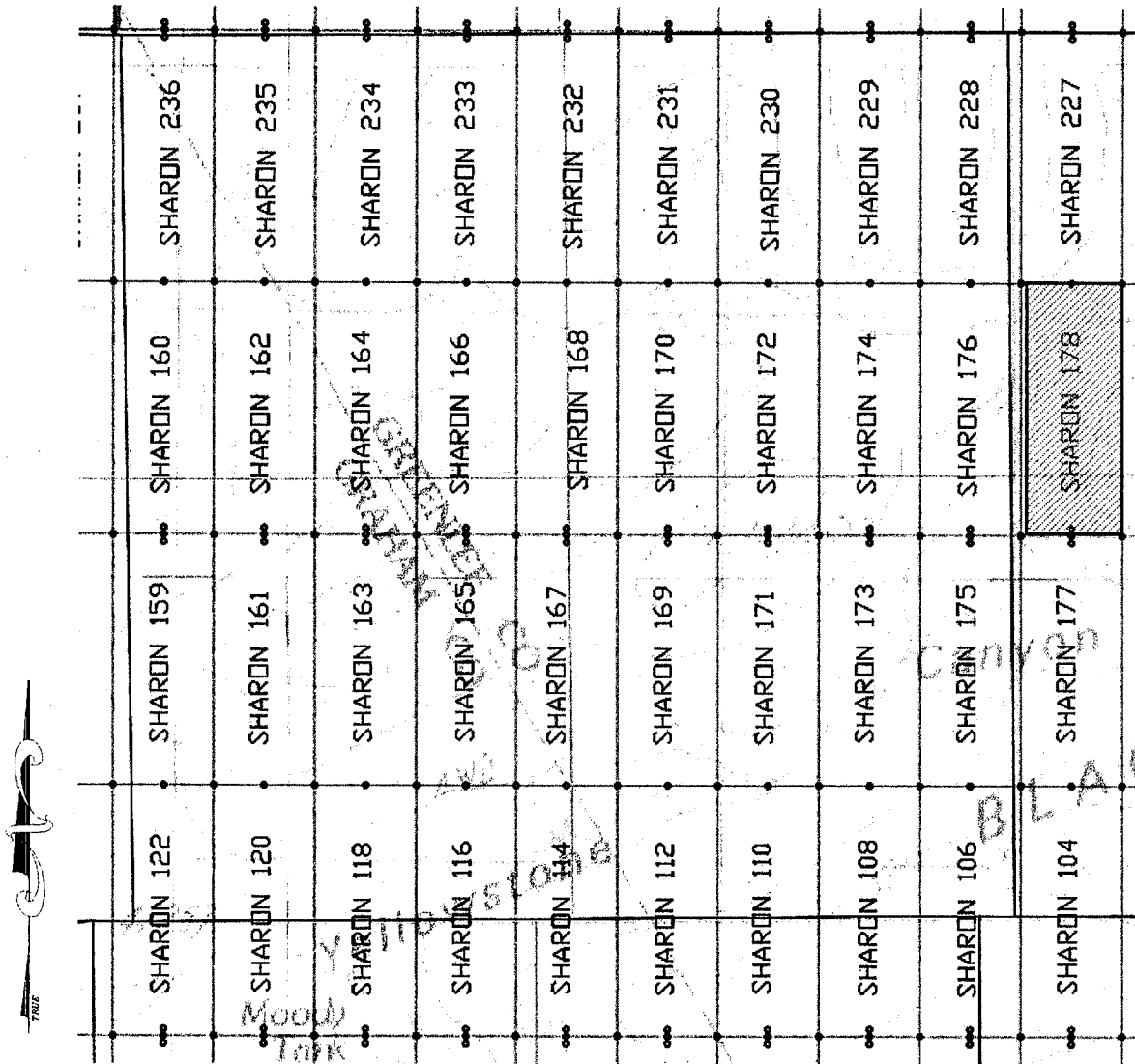
AGENT: Darling Geomatics, Ltd.  
9040 South Rita Road, Suite 2350  
Tucson, AZ 85747

AMC456230

When Filed Return To:  
 Darling Geomatics  
 9040 S. Rita Rd, Ste 2350  
 Tucson, AZ 85747

**MINING CLAIM MAP**

Lode (X) Placer ( )



SCALE 1" = 1200 ft.

1. The above map depicts the SHARON 178 mining claim, which is located in Section(s) 36 Township 6S, Range 29E Gila & Salt River Meridian, GREENLEE County, Arizona.
2. The type of corner and location monuments used are as follows: 2"X2"X5' WOOD POSTS
3. The bearings and distances in degrees and feet between claim corners are as depicted on the map.

RECEIVED  
 STATE OFFICE  
 2019 JUL 22 A 1:50  
 PHOENIX, ARIZONA

AMC456230




When Filed Return To:  
Darling Geomatics  
9040 S. Rita Rd, Ste 2350  
Tucson, AZ 85747

**LOCATION NOTICE FOR LODE MINING CLAIM**

NOTICE IS HEREBY GIVEN that the SHARON 179 lode mining claim has been located

By: Darling Geomatics  
9040 S. Rita Rd, Ste 2350  
Tucson, AZ 85747



The general course of this claim is NORTH TO SOUTH and it is situated in GREENLEE County, Arizona. This claim is 1500 feet in length and 600 feet in width.

This claim runs from the location monument on which this location notice is posted approximately 20 feet in a NORTHERLY direction to the NORTH end line and 1480 feet in an SOUTHERLY direction to the SOUTH end line.

This claim is marked by six monuments, one at each corner and one at the center of each end line of the claim.

The location monument on which this notice is posted is situated within Section 36, Township 6 SOUTH, Range 29 EAST, Gila & Salt River Meridian, Arizona and this claim encompasses portions of the following quarter section(s):

The SW ¼ of SEC 36, T6S, R29E Gila & Salt River Meridian, Arizona.

The locality of this claim with reference to some natural object or permanent monument and additional information (if any) concerning its locality are as follows: THE NORTHEAST CORNER of the claim is located 2317 feet North and 6718 feet East from the Northeast Corner of Section 3, T 7 S, R 29 E, Gila & Salt River Meridian, GRAHAM COUNTY, AZ.

DATED AND POSTED on the ground this 22 day of MAY, 2019.

By: Jeff Schen JEFF schen

Witness JOEL KARTCHNER [Signature]

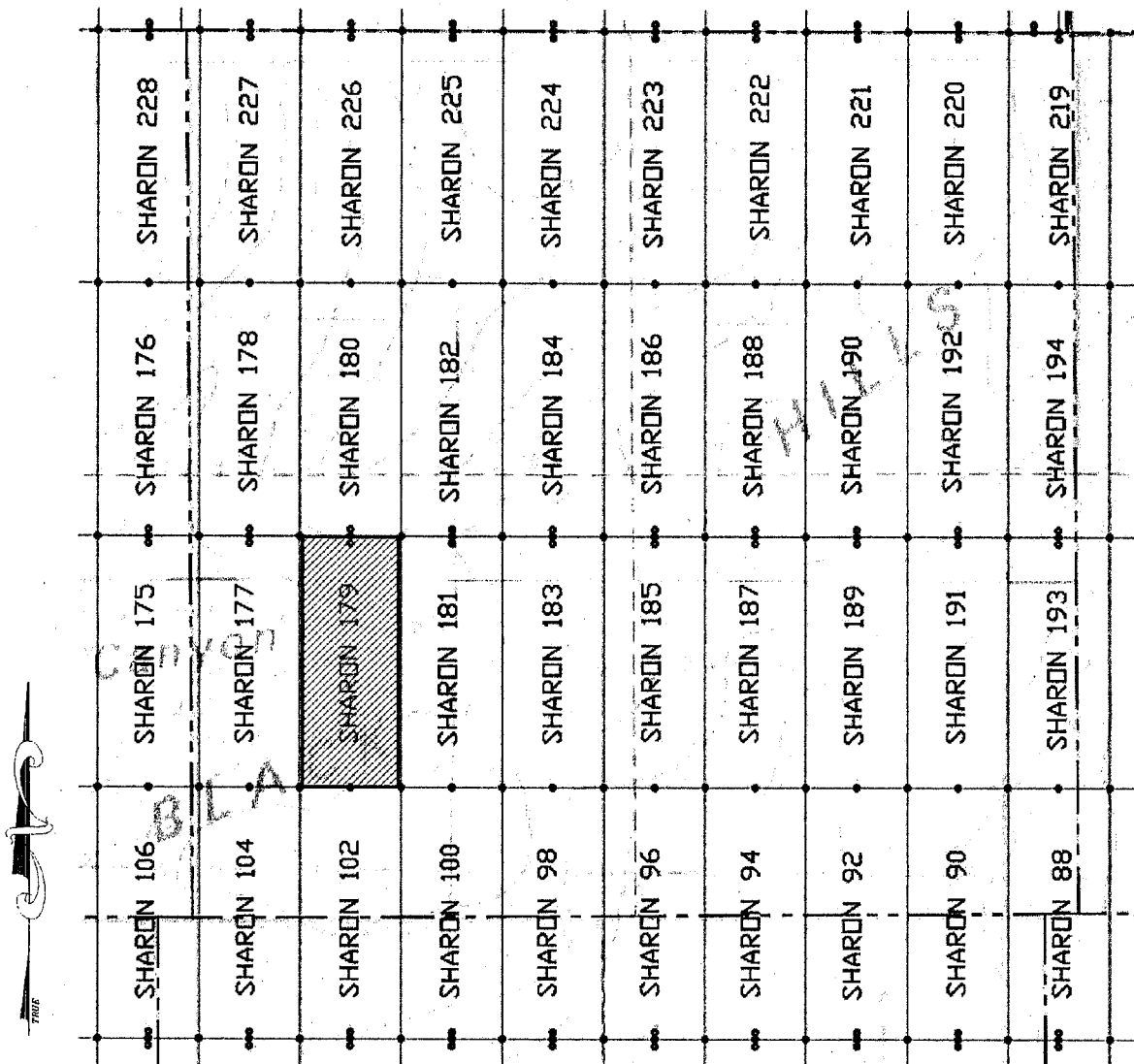
AGENT: Darling Geomatics, Ltd.  
9040 South Rita Road, Suite 2350  
Tucson, AZ 85747

AMC456231

When Filed Return To:  
Darling Geomatics  
9040 S. Rita Rd, Ste 2350  
Tucson, AZ 85747

### MINING CLAIM MAP

Lode (X) Placer ( )



SCALE 1" = 1200 ft.

1. The above map depicts the SHARON 179 mining claim, which is located in Section(s) 36 Township 6S, Range 29E, Gila & Salt River Meridian, GREENLEE County, Arizona.

2. The type of corner and location monuments used are as follows: 2"X2"X5' WOOD POSTS

3. The bearings and distances in degrees and feet between claim corners are as depicted on the map.

PHOENIX, ARIZONA

2019 JUL 22 A 7:50

RECEIVED  
STATE OFFICE


AMC456231

When Filed Return To:  
Darling Geomatics  
9040 S. Rita Rd, Ste 2350  
Tucson, AZ 85747

**LOCATION NOTICE FOR LODE MINING CLAIM**

NOTICE IS HEREBY GIVEN that the SHARON 180 lode mining claim has been located

By: Darling Geomatics  
9040 S. Rita Rd, Ste 2350  
Tucson, AZ 85747



The general course of this claim is SOUTH TO NORTH and it is situated in GREENLEE County, Arizona.

This claim is 1500 feet in length and 600 feet in width.

This claim runs from the location monument on which this location notice is posted approximately 20 feet in a SOUTHERLY direction to the SOUTH end line and 1480 feet in an NORTHERLY direction to the NORTH end line.

This claim is marked by six monuments, one at each corner and one at the center of each end line of the claim.

The location monument on which this notice is posted is situated within Section 36, Township 6 SOUTH, Range 29 EAST, Gila & Salt River Meridian, Arizona and this claim encompasses portions of the following quarter section(s): The NW ¼ and SW ¼ of SEC 36, T6S, R29E, Gila & Salt River Meridian, Arizona.

The locality of this claim with reference to some natural object or permanent monument and additional information (if any) concerning its locality are as follows: THE NORTHEAST CORNER of the claim is located 3817 feet North and 6718 feet East from the Northeast Corner of Section 3, T 7 S, R 29 E, Gila & Salt River Meridian, GRAHAM COUNTY, AZ.

DATED AND POSTED on the ground this 22 day of May, 2019.

By: [Signature]

Witness JOEL KARTZNER [Signature]

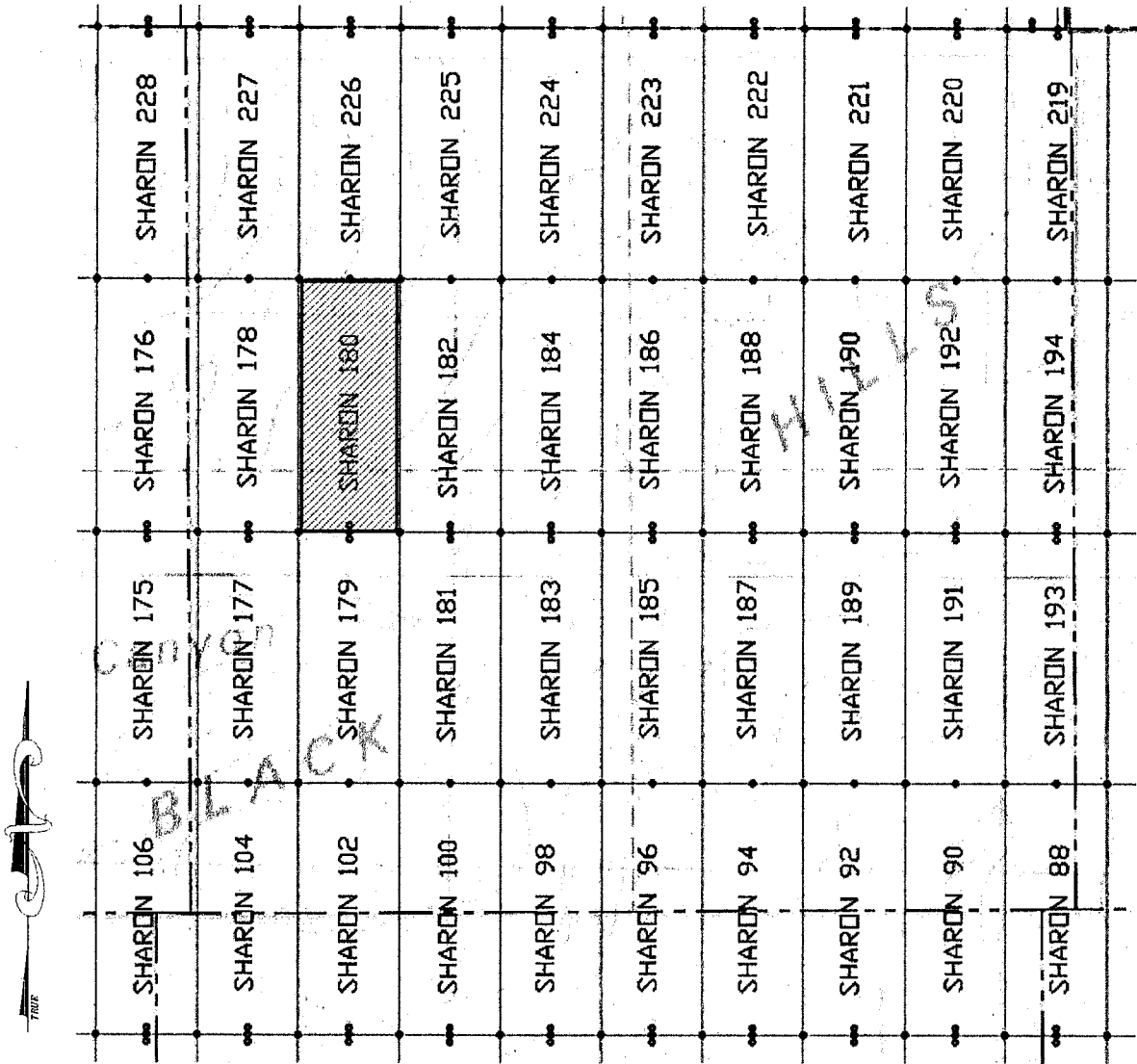
AGENT: Darling Geomatics, Ltd.  
9040 South Rita Road, Suite 2350  
Tucson, AZ 85747

AMC456232

When Filed Return To:  
 Darling Geomatics  
 9040 S. Rita Rd, Ste 2350  
 Tucson, AZ 85747

**MINING CLAIM MAP**

Lode (X) Placer ( )



SCALE 1" = 1200 ft.

1. The above map depicts the SHARON 180 mining claim, which is located in Section(s) 36 Township 6S, Range 29E Gila & Salt River Meridian, GREENLEE County, Arizona.
2. The type of corner and location monuments used are as follows: 2"X2"X5' WOOD POSTS
3. The bearings and distances in degrees and feet between claim corners are as depicted on the map.

RECEIVED  
 STATE OFFICE  
 2019 JUL 22 A 7:50  
 PHOENIX ARIZONA

AMC456232

When Filed Return To:  
Darling Geomatics  
9040 S. Rita Rd, Ste 2350  
Tucson, AZ 85747

**LOCATION NOTICE FOR LODE MINING CLAIM**

NOTICE IS HEREBY GIVEN that the SHARON 181 lode mining claim has been located

By: Darling Geomatics  
9040 S. Rita Rd, Ste 2350  
Tucson, AZ 85747

BLM  
Date  
Stamp

RECEIVED  
STATE OFFICE  
2019 JUL 22 A 7:50  
PHOENIX, ARIZONA

The general course of this claim is NORTH TO SOUTH and it is situated in GREENLEE County, Arizona. This claim is 1500 feet in length and 600 feet in width.

This claim runs from the location monument on which this location notice is posted approximately 20 feet in a NORTHERLY direction to the NORTH end line and 1480 feet in an SOUTHERLY direction to the SOUTH end line.

This claim is marked by six monuments, one at each corner and one at the center of each end line of the claim.

The location monument on which this notice is posted is situated within Section 36, Township 6 SOUTH, Range 29 EAST, Gila & Salt River Meridian, Arizona and this claim encompasses portions of the following quarter section(s):

The SW ¼ of SEC 36, T6S, R29E Gila & Salt River Meridian, Arizona.

The locality of this claim with reference to some natural object or permanent monument and additional information (if any) concerning its locality are as follows: THE NORTHEAST CORNER of the claim is located 2317 feet North and 7318 feet East from the Northeast Corner of Section 3, T 7 S, R 29 E, Gila & Salt River Meridian, GRAHAM COUNTY, AZ.

DATED AND POSTED on the ground this 22 day of May, 2019.

By: [Signature]

Witness JOEL KARTNER [Signature]

AGENT: Darling Geomatics, Ltd.  
9040 South Rita Road, Suite 2350  
Tucson, AZ 85747

RECEIVED  
STATE OFFICE  
2019 JUL 22 A 7:50  
PHOENIX, ARIZONA

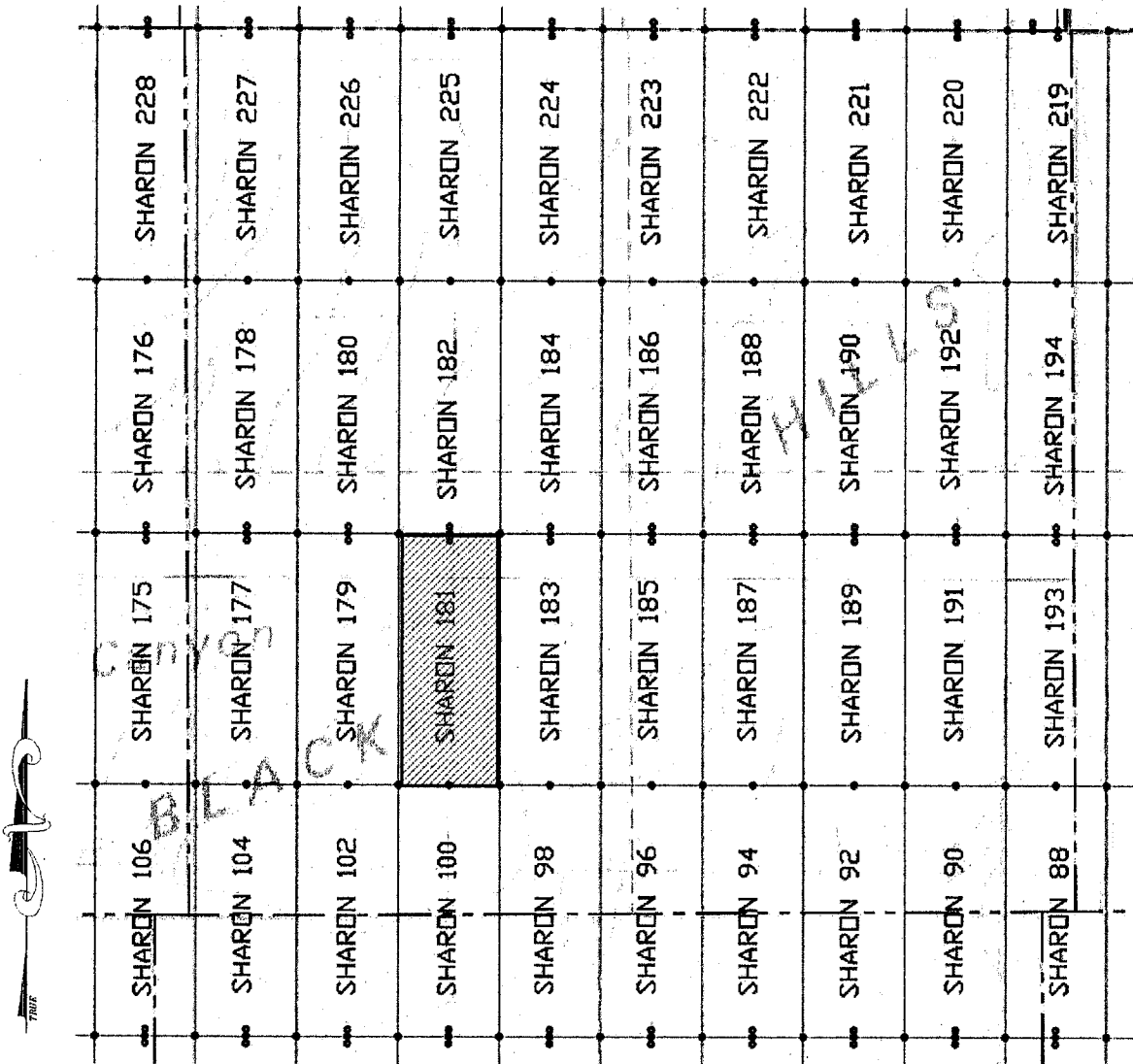
AMC4562331



When Filed Return To:  
Darling Geomatics  
9040 S. Rita Rd, Ste 2350  
Tucson, AZ 85747

### MINING CLAIM MAP

Lode (X) Placer ( )



SCALE 1" = 1200 ft.

1. The above map depicts the SHARON 181 mining claim, which is located in Section(s) 36 Township 6S, Range 29E, Gila & Salt River Meridian, GREENLEE County, Arizona.

2. The type of corner and location monuments used are as follows: 2"X2"X5' WOOD POSTS

3. The bearings and distances in degrees and feet between claim corners are as depicted on the map.

AMC456233


RECEIVED  
STATE OFFICE  
2019 JUL 22 A 7:50  
PHOENIX, ARIZONA

When Filed Return To:  
Darling Geomatics  
9040 S. Rita Rd, Ste 2350  
Tucson, AZ 85747

**LOCATION NOTICE FOR LODE MINING CLAIM**

NOTICE IS HEREBY GIVEN that the SHARON 182 lode mining claim has been located

By: Darling Geomatics  
9040 S. Rita Rd, Ste 2350  
Tucson, AZ 85747



The general course of this claim is SOUTH TO NORTH and it is situated in GREENLEE County, Arizona.

This claim is 1500 feet in length and 600 feet in width.

This claim runs from the location monument on which this location notice is posted approximately 20 feet in a SOUTHERLY direction to the SOUTH end line and 1480 feet in an NORTHERLY direction to the NORTH end line.

This claim is marked by six monuments, one at each corner and one at the center of each end line of the claim.

The location monument on which this notice is posted is situated within Section 36, Township 6 SOUTH, Range 29 EAST, Gila & Salt River Meridian, Arizona and this claim encompasses portions of the following quarter section(s): The NW ¼ and SW ¼ of SEC 36, T6S, R29E, Gila & Salt River Meridian, Arizona.

The locality of this claim with reference to some natural object or permanent monument and additional information (if any) concerning its locality are as follows: THE NORTHEAST CORNER of the claim is located 3817 feet North and 7318 feet East from the Northeast Corner of Section 3, T 7 S, R 29 E, Gila & Salt River Meridian, GRAHAM COUNTY, AZ.

DATED AND POSTED on the ground this 22 day of MAY, 2019.

By: [Signature]

Witness JOEL KARTCHNER [Signature]

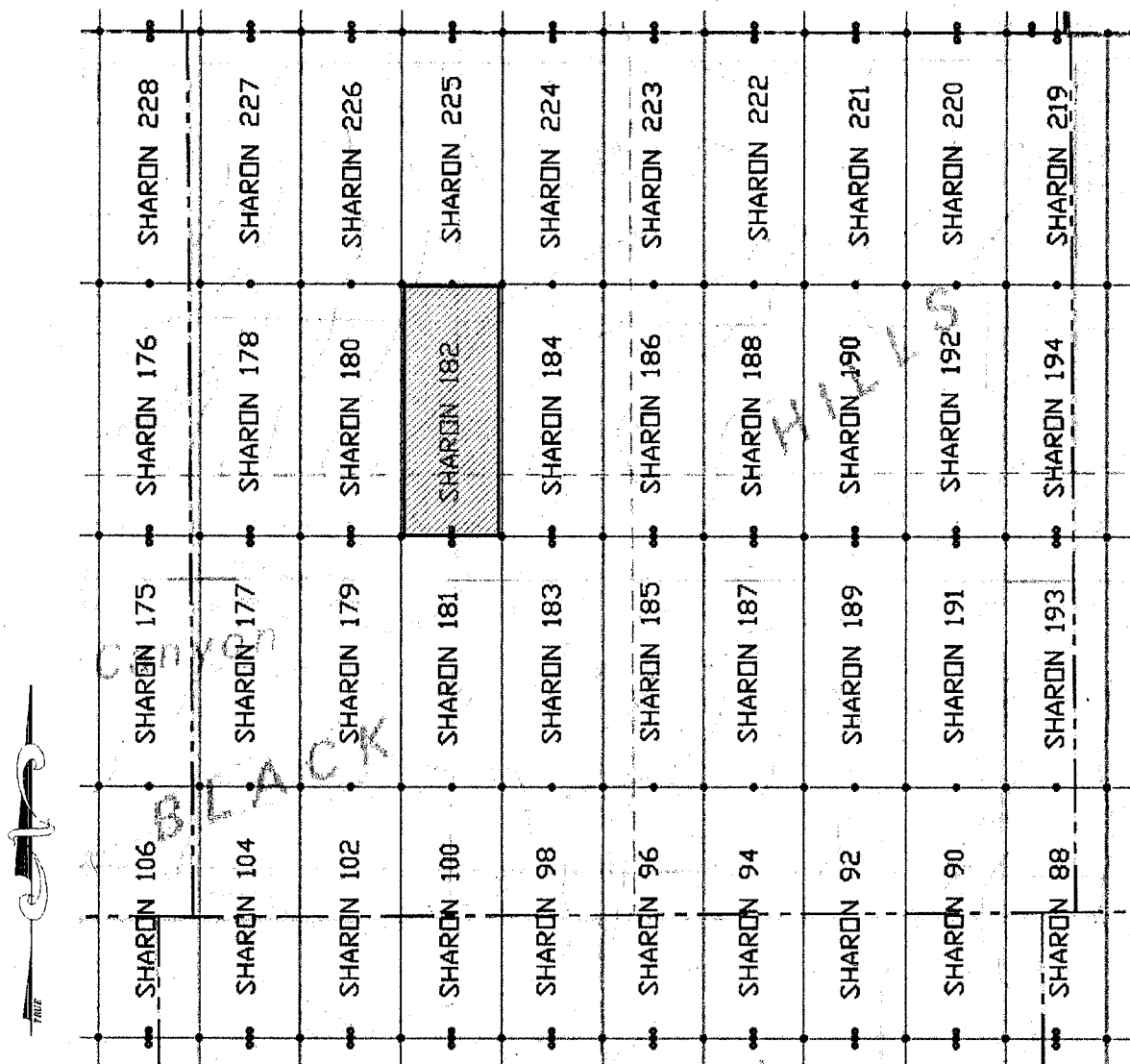
AGENT: Darling Geomatics, Ltd.  
9040 South Rita Road, Suite 2350  
Tucson, AZ 85747

AMC456234

When Filed Return To:  
 Darling Geomatics  
 9040 S. Rita Rd, Ste 2350  
 Tucson, AZ 85747

**MINING CLAIM MAP**

Lode (X) Placer ( )



SCALE 1" = 1200 ft.

1. The above map depicts the SHARON 182 mining claim, which is located in Section(s) 36 Township 6S, Range 29E Gila & Salt River Meridian, GREENLEE County, Arizona.
2. The type of corner and location monuments used are as follows: 2"X2"X5' WOOD POSTS.
3. The bearings and distances in degrees and feet between claim corners are as depicted on the map.

RECEIVED  
 STATE OFFICE  
 PHOENIX, ARIZONA  
 2019 JUL 22 A 7:50


AMC456234

When Filed Return To:  
Darling Geomatics  
9040 S. Rita Rd, Ste 2350  
Tucson, AZ 85747

**LOCATION NOTICE FOR LODE MINING CLAIM**

NOTICE IS HEREBY GIVEN that the SHARON 183 lode mining claim has been located

By: Darling Geomatics  
9040 S. Rita Rd, Ste 2350  
Tucson, AZ 85747



The general course of this claim is NORTH TO SOUTH and it is situated in GREENLEE County, Arizona. This claim is 1500 feet in length and 600 feet in width.

This claim runs from the location monument on which this location notice is posted approximately 20 feet in a NORTHERLY direction to the NORTH end line and 1480 feet in an SOUTHERLY direction to the SOUTH end line.

This claim is marked by six monuments, one at each corner and one at the center of each end line of the claim.

The location monument on which this notice is posted is situated within Section 36, Township 6 SOUTH, Range 29 EAST, Gila & Salt River Meridian, Arizona and this claim encompasses portions of the following quarter section(s):

The SW ¼ of SEC 36, T6S, R29E Gila & Salt River Meridian, Arizona.

The locality of this claim with reference to some natural object or permanent monument and additional information (if any) concerning its locality are as follows: THE NORTHEAST CORNER of the claim is located 2317 feet North and 7918 feet East from the Northeast Corner of Section 3, T 7 S, R 29 E, Gila & Salt River Meridian, GRAHAM COUNTY, AZ.

DATED AND POSTED on the ground this 29 day of MAY, 2019.

By: [Signature]

Witness: [Signature]

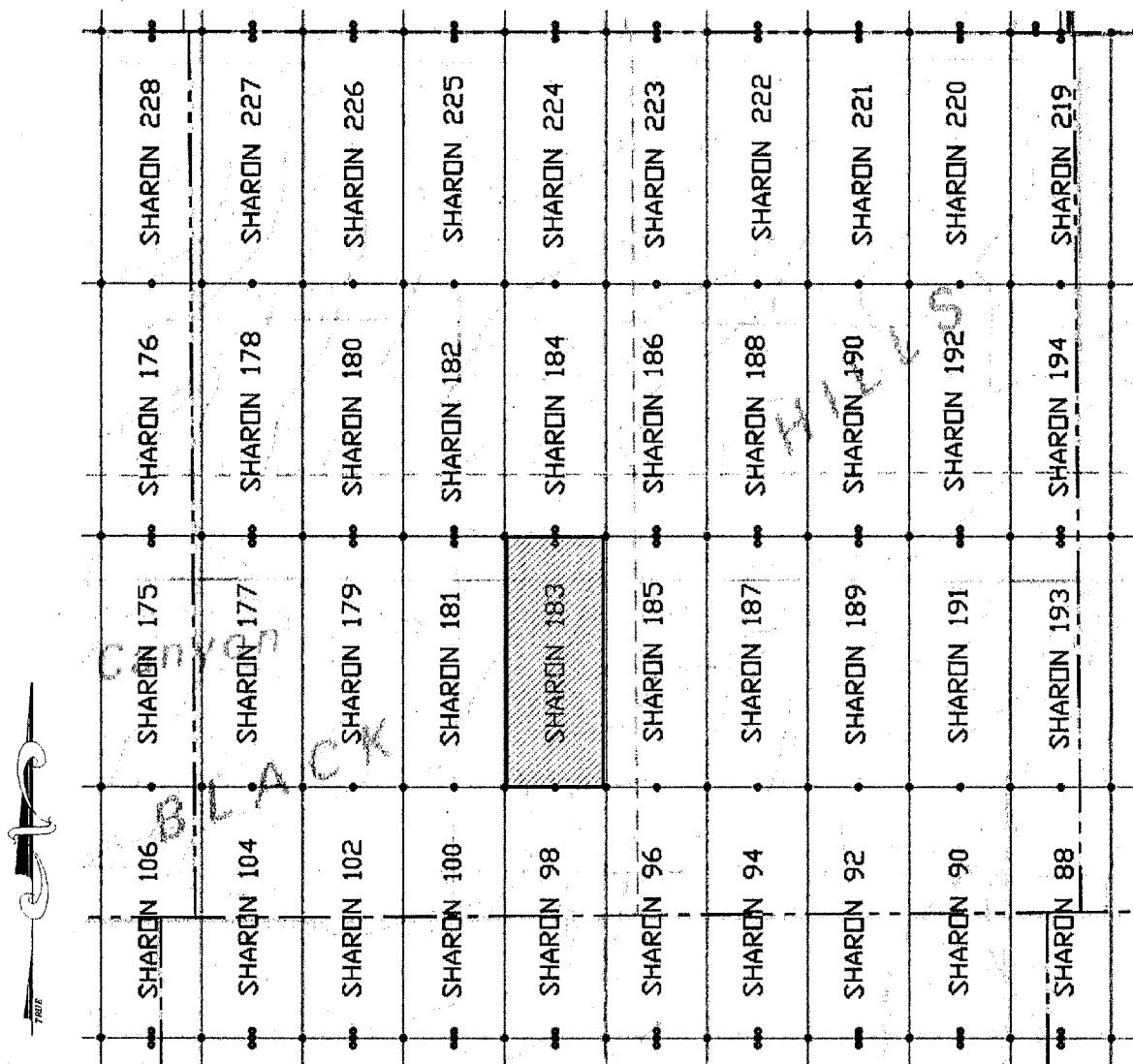
AGENT: Darling Geomatics, Ltd.  
9040 South Rita Road, Suite 2350  
Tucson, AZ 85747

AMC456235

When Filed Return To:  
Darling Geomatics  
9040 S. Rita Rd, Ste 2350  
Tucson, AZ 85747

### MINING CLAIM MAP

Lode (X) Placer ( )



SCALE 1" = 1200 ft.

1. The above map depicts the SHARON 183 mining claim, which is located in Section(s) 36 Township 6S, Range 29E, Gila & Salt River Meridian, GREENLEE County, Arizona.
2. The type of corner and location monuments used are as follows: 2"X2"X5' WOOD POSTS.
3. The bearings and distances in degrees and feet between claim corners are as depicted on the map.

PHOENIX, ARIZONA  
2019 JUL 22 A 7:50  
RECEIVED  
STATE OFFICE

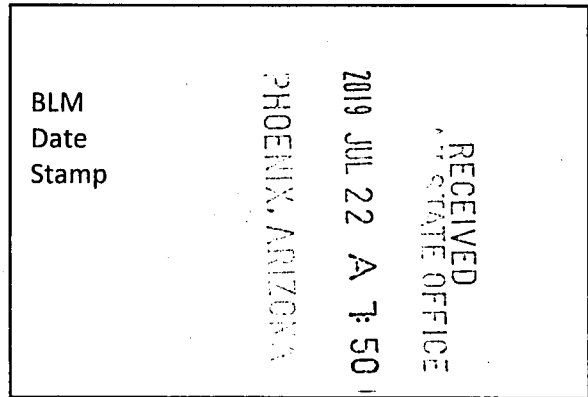
AMC456235

When Filed Return To:  
Darling Geomatics  
9040 S. Rita Rd, Ste 2350  
Tucson, AZ 85747

**LOCATION NOTICE FOR LODE MINING CLAIM**

NOTICE IS HEREBY GIVEN that the SHARON 184 lode mining claim has been located

By: Darling Geomatics  
9040 S. Rita Rd, Ste 2350  
Tucson, AZ 85747



The general course of this claim is SOUTH TO NORTH and it is situated in GREENLEE County, Arizona.

This claim is 1500 feet in length and 600 feet in width.

This claim runs from the location monument on which this location notice is posted approximately 20 feet in a SOUTHERLY direction to the SOUTH end line and 1480 feet in an NORTHERLY direction to the NORTH end line.

This claim is marked by six monuments, one at each corner and one at the center of each end line of the claim.

The location monument on which this notice is posted is situated within Section 36, Township 6 SOUTH, Range 29 EAST, Gila & Salt River Meridian, Arizona and this claim encompasses portions of the following quarter section(s): The NW ¼ and SW ¼ of SEC 36, T6S, R29E, Gila & Salt River Meridian, Arizona.

The locality of this claim with reference to some natural object or permanent monument and additional information (if any) concerning its locality are as follows: THE NORTHEAST CORNER of the claim is located 3817 feet North and 7918 feet East from the Northeast Corner of Section 3, T 7 S, R 29 E, Gila & Salt River Meridian, GRAHAM COUNTY, AZ.

DATED AND POSTED on the ground this 29 day of may, 2019.

By: [Signature]  
Witness: [Signature]

AGENT: Darling Geomatics, Ltd.  
9040 South Rita Road, Suite 2350  
Tucson, AZ 85747


AMC456236



When Filed Return To:  
Darling Geomatics  
9040 S. Rita Rd, Ste 2350  
Tucson, AZ 85747

### MINING CLAIM MAP

Lode (X) Placer ( )



SCALE 1" = 1200 ft.

1. The above map depicts the SHARON 184 mining claim, which is located in Section(s) 36 Township 6S, Range 29E Gila & Salt River Meridian, GREENLEE County, Arizona.
2. The type of corner and location monuments used are as follows: 2"X2"X5' WOOD POSTS.
3. The bearings and distances in degrees and feet between claim corners are as depicted on the map.

RECEIVED  
STATE OFFICE  
2019 JUL 22 A 7:50  
PHOENIX, ARIZONA

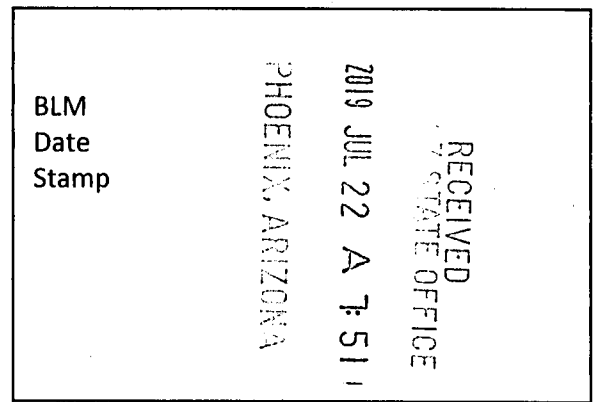
AMC456236

When Filed Return To:  
Darling Geomatics  
9040 S. Rita Rd, Ste 2350  
Tucson, AZ 85747

**LOCATION NOTICE FOR LODE MINING CLAIM**

NOTICE IS HEREBY GIVEN that the SHARON 185 lode mining claim has been located

By: Darling Geomatics  
9040 S. Rita Rd, Ste 2350  
Tucson, AZ 85747



The general course of this claim is NORTH TO SOUTH and it is situated in GREENLEE County, Arizona. This claim is 1500 feet in length and 600 feet in width.

This claim runs from the location monument on which this location notice is posted approximately 20 feet in a NORTHERLY direction to the NORTH end line and 1480 feet in an SOUTHERLY direction to the SOUTH end line.

This claim is marked by six monuments, one at each corner and one at the center of each end line of the claim.

The location monument on which this notice is posted is situated within Section 36, Township 6 SOUTH, Range 29 EAST, Gila & Salt River Meridian, Arizona and this claim encompasses portions of the following quarter section(s):

The SW ¼ and the SE ¼ of SEC 36, T6S, R29E Gila & Salt River Meridian, Arizona.

The locality of this claim with reference to some natural object or permanent monument and additional information (if any) concerning its locality are as follows: THE NORTHEAST CORNER of the claim is located 2317 feet North and 8518 feet East from the Northeast Corner of Section 3, T 7 S, R 29 E, Gila & Salt River Meridian, GRAHAM COUNTY, AZ.

DATED AND POSTED on the ground this 29 day of MAY, 2019.

By: Jeff Mear Jeff Soltner

Witness: Anthony Garcia

AGENT: Darling Geomatics, Ltd.

9040 South Rita Road, Suite 2350

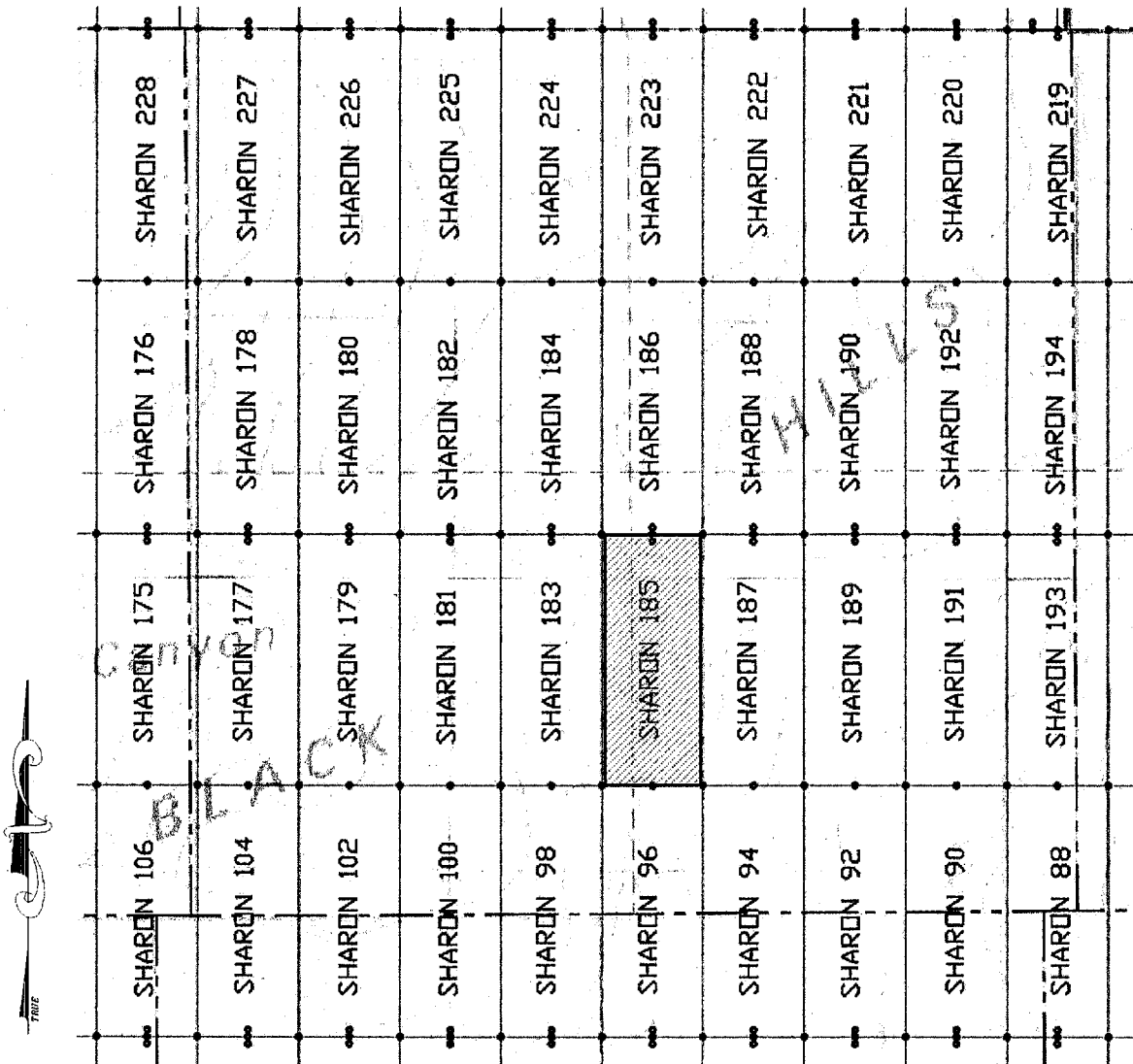
Tucson, AZ 85747

AMC456237

When Filed Return To:  
 Darling Geomatics  
 9040 S. Rita Rd, Ste 2350  
 Tucson, AZ 85747

**MINING CLAIM MAP**

Lode (X) Placer ( )



SCALE 1" = 1200 ft.

1. The above map depicts the SHARON 185 mining claim, which is located in Section(s) 36 Township 6S, Range 29E, Gila & Salt River Meridian, GREENLEE County, Arizona.
2. The type of corner and location monuments used are as follows: 2"X2"X5' WOOD POST
3. The bearings and distances in degrees and feet between claim corners are as depicted on the map.

RECEIVED  
 STATE OFFICE  
 2019 JUL 22 A 7:51  
 PHOENIX, ARIZONA


AN04562371

When Filed Return To:  
Darling Geomatics  
9040 S. Rita Rd, Ste 2350  
Tucson, AZ 85747

**LOCATION NOTICE FOR LODE MINING CLAIM**

NOTICE IS HEREBY GIVEN that the SHARON 186 lode mining claim has been located

By: Darling Geomatics  
9040 S. Rita Rd, Ste 2350  
Tucson, AZ 85747



The general course of this claim is SOUTH TO NORTH and it is situated in GREENLEE County, Arizona.

This claim is 1500 feet in length and 600 feet in width.

This claim runs from the location monument on which this location notice is posted approximately 20 feet in a SOUTHERLY direction to the SOUTH end line and 1480 feet in an NORTHERLY direction to the NORTH end line.

This claim is marked by six monuments, one at each corner and one at the center of each end line of the claim.

The location monument on which this notice is posted is situated within Section 36, Township 6 SOUTH, Range 29 EAST, Gila & Salt River Meridian, Arizona and this claim encompasses portions of the following quarter section(s): The NW ¼, SW ¼, NE ¼ and SE ¼ of SEC 36, T6S, R29E, Gila & Salt River Meridian, Arizona.

The locality of this claim with reference to some natural object or permanent monument and additional information (if any) concerning its locality are as follows: THE NORTHEAST CORNER of the claim is located 3817 feet North and 8518 feet East from the Northeast Corner of Section 3, T 7 S, R 29 E, Gila & Salt River Meridian, GRAHAM COUNTY, AZ.

DATED AND POSTED on the ground this 29 day of MAY, 2019.

By: Jeff Seran

Witness: Anthony Garcia

AGENT: Darling Geomatics, Ltd.

9040 South Rita Road, Suite 2350

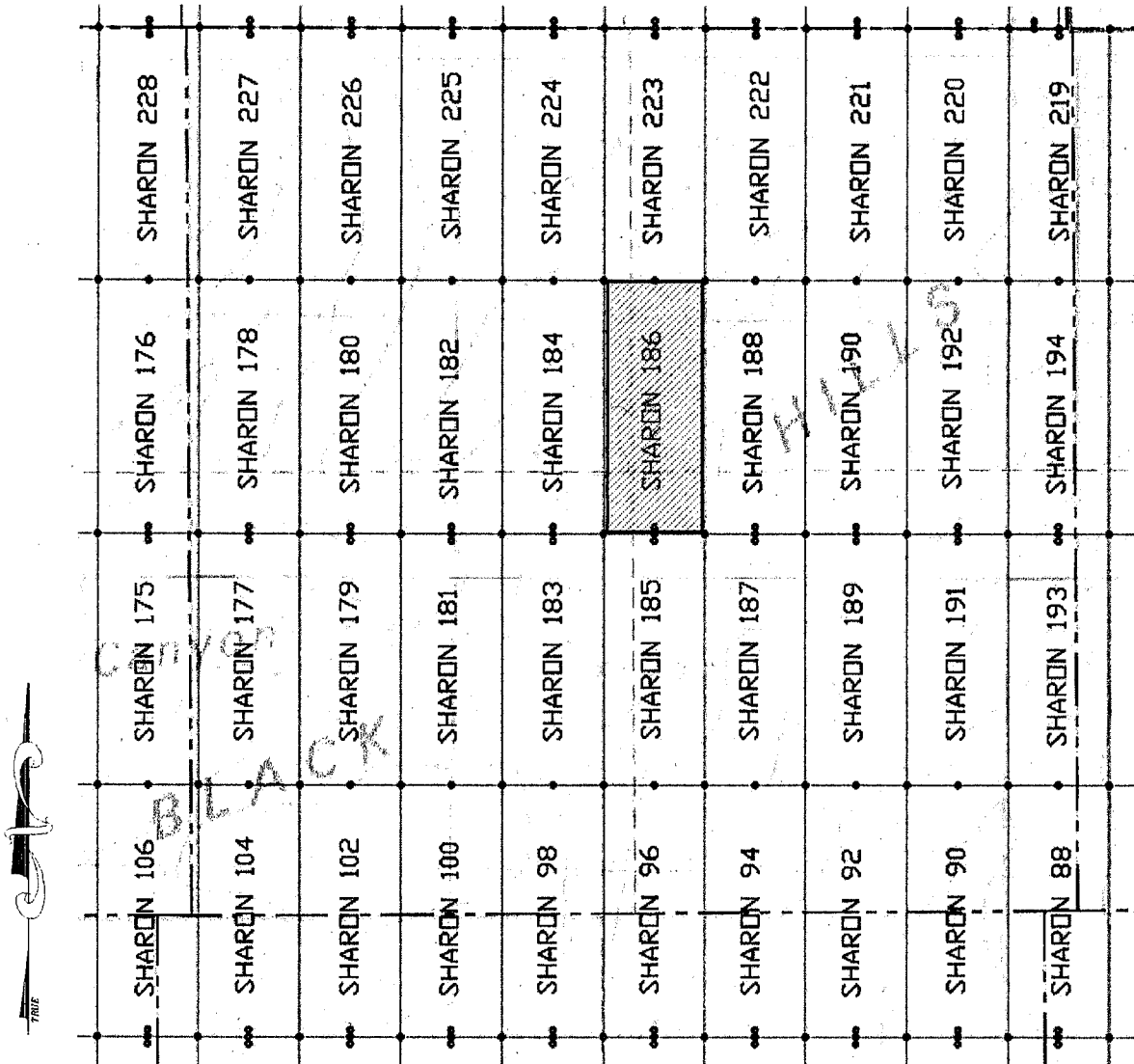
Tucson, AZ 85747

AMC456238

When Filed Return To:  
Darling Geomatics  
9040 S. Rita Rd, Ste 2350  
Tucson, AZ 85747

### MINING CLAIM MAP

Lode (X) Placer ( )



SCALE 1" = 1200 ft.

1. The above map depicts the SHARON 186 mining claim, which is located in Section(s) 36 Township 6S, Range 29E Gila & Salt River Meridian, GREENLEE County, Arizona.
2. The type of corner and location monuments used are as follows: 2"X2"X5' WOOD POSTS
3. The bearings and distances in degrees and feet between claim corners are as depicted on the map.

RECEIVED  
STATE OFFICE  
2019 JUL 22 A 1:51  
PHOENIX, ARIZONA

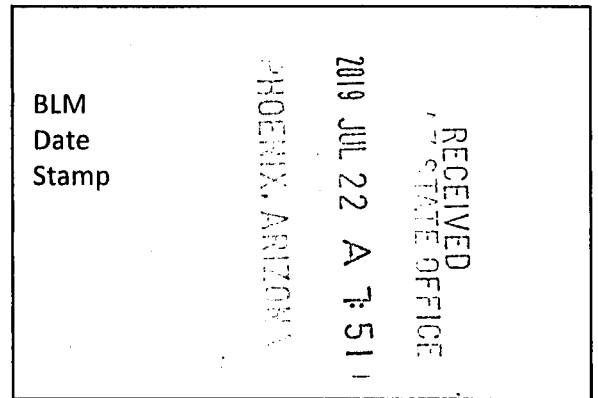
AMC456238

When Filed Return To:  
Darling Geomatics  
9040 S. Rita Rd, Ste 2350  
Tucson, AZ 85747

**LOCATION NOTICE FOR LODE MINING CLAIM**

NOTICE IS HEREBY GIVEN that the SHARON 187 lode mining claim has been located

By: Darling Geomatics  
9040 S. Rita Rd, Ste 2350  
Tucson, AZ 85747



The general course of this claim is NORTH TO SOUTH and it is situated in GREENLEE County, Arizona. This claim is 1500 feet in length and 600 feet in width.

This claim runs from the location monument on which this location notice is posted approximately 20 feet in a NORTHERLY direction to the NORTH end line and 1480 feet in an SOUTHERLY direction to the SOUTH end line.

This claim is marked by six monuments, one at each corner and one at the center of each end line of the claim.

The location monument on which this notice is posted is situated within Section 36, Township 6 SOUTH, Range 29 EAST, Gila & Salt River Meridian, Arizona and this claim encompasses portions of the following quarter section(s):

The SE ¼ of SEC 36, T6S, R29E Gila & Salt River Meridian, Arizona.


The locality of this claim with reference to some natural object or permanent monument and additional information (if any) concerning its locality are as follows: THE NORTHEAST CORNER of the claim is located 2317 feet North and 9118 feet East from the Northeast Corner of Section 3, T 7 S, R 29 E, Gila & Salt River Meridian, GRAHAM COUNTY, AZ.

DATED AND POSTED on the ground this 29 day of July, 2019.

By: [Signature]

Witness: [Signature] Anthony Garcia

AGENT: Darling Geomatics, Ltd.  
9040 South Rita Road, Suite 2350  
Tucson, AZ 85747



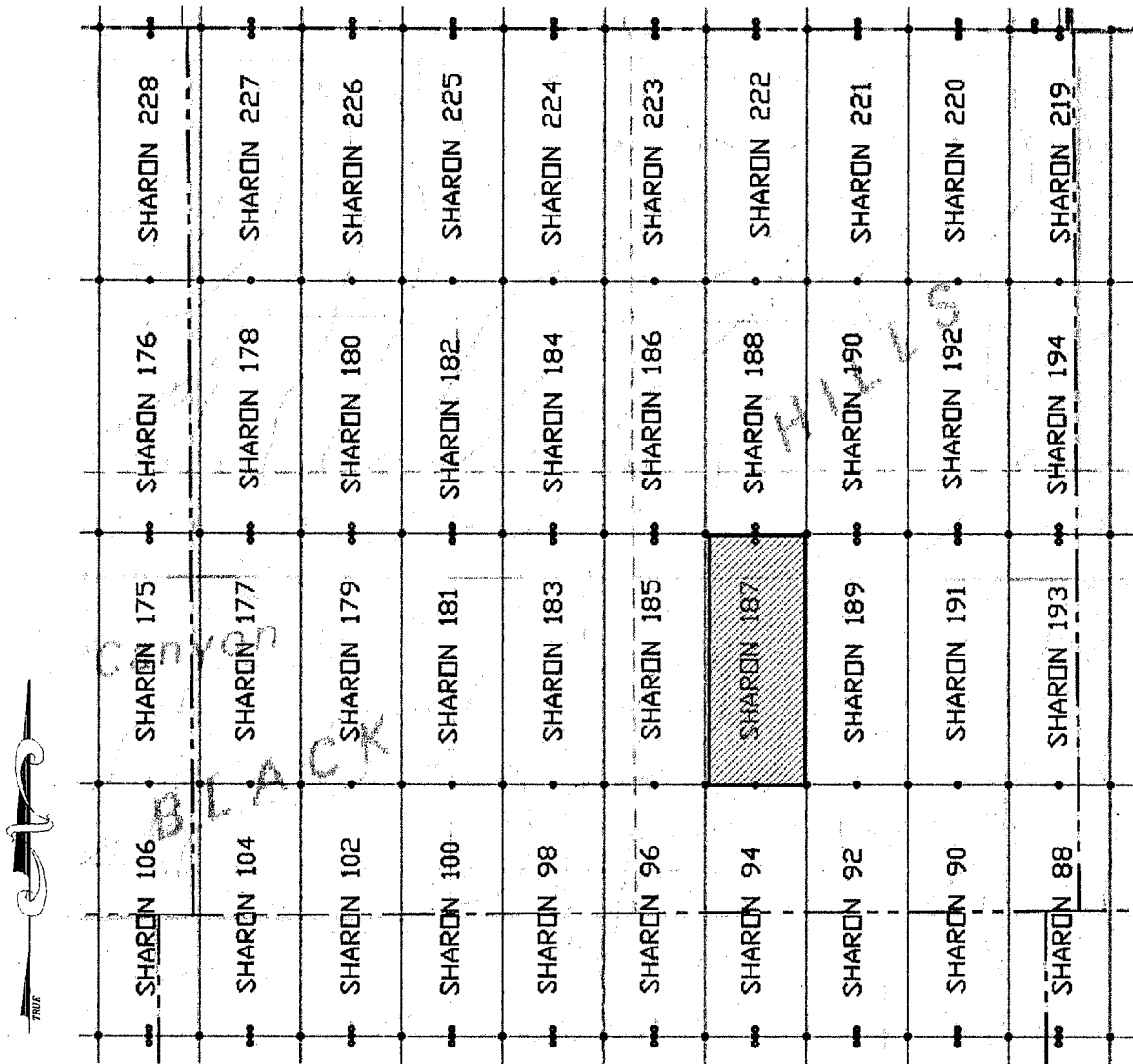
AMC456239



When Filed Return To:  
 Darling Geomatics  
 9040 S. Rita Rd, Ste 2350  
 Tucson, AZ 85747

**MINING CLAIM MAP**

Lode (X) Placer ( )



SCALE 1" = 1200 ft.

1. The above map depicts the SHARON 187 mining claim, which is located in Section(s) 36 Township 6S, Range 29E, Gila & Salt River Meridian, GREENLEE County, Arizona.
2. The type of corner and location monuments used are as follows: 2"X2"X5' WOOD POSTS
3. The bearings and distances in degrees and feet between claim corners are as depicted on the map.

RECEIVED  
 STATE OFFICE  
 JUL 22 11:51 AM  
 HOENIX ARIZONA

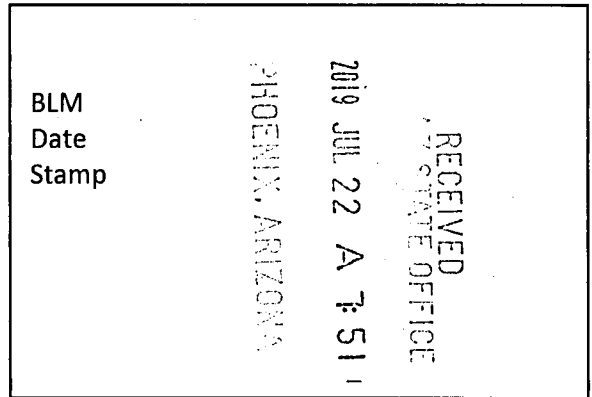
AMC456239

When Filed Return To:  
Darling Geomatics  
9040 S. Rita Rd, Ste 2350  
Tucson, AZ 85747

**LOCATION NOTICE FOR LODE MINING CLAIM**

NOTICE IS HEREBY GIVEN that the SHARON 188 lode mining claim has been located

By: Darling Geomatics  
9040 S. Rita Rd, Ste 2350  
Tucson, AZ 85747



The general course of this claim is SOUTH TO NORTH and it is situated in GREENLEE County, Arizona.

This claim is 1500 feet in length and 600 feet in width.

This claim runs from the location monument on which this location notice is posted approximately 20 feet in a SOUTHERLY direction to the SOUTH end line and 1480 feet in an NORTHERLY direction to the NORTH end line.

This claim is marked by six monuments, one at each corner and one at the center of each end line of the claim.

The location monument on which this notice is posted is situated within Section 36, Township 6 SOUTH, Range 29 EAST, Gila & Salt River Meridian, Arizona and this claim encompasses portions of the following quarter section(s): The NE ¼ and SE ¼ of SEC 36, T6S, R29E, Gila & Salt River Meridian, Arizona.

The locality of this claim with reference to some natural object or permanent monument and additional information (if any) concerning its locality are as follows: THE NORTHEAST CORNER of the claim is located 3817 feet North and 9118 feet East from the Northeast Corner of Section 3, T 7 S, R 29 E, Gila & Salt River Meridian, GRAHAM COUNTY, AZ.

DATED AND POSTED on the ground this 29 day of May, 2019.

By: [Signature]  
Witness: [Signature] Anthony Garcia

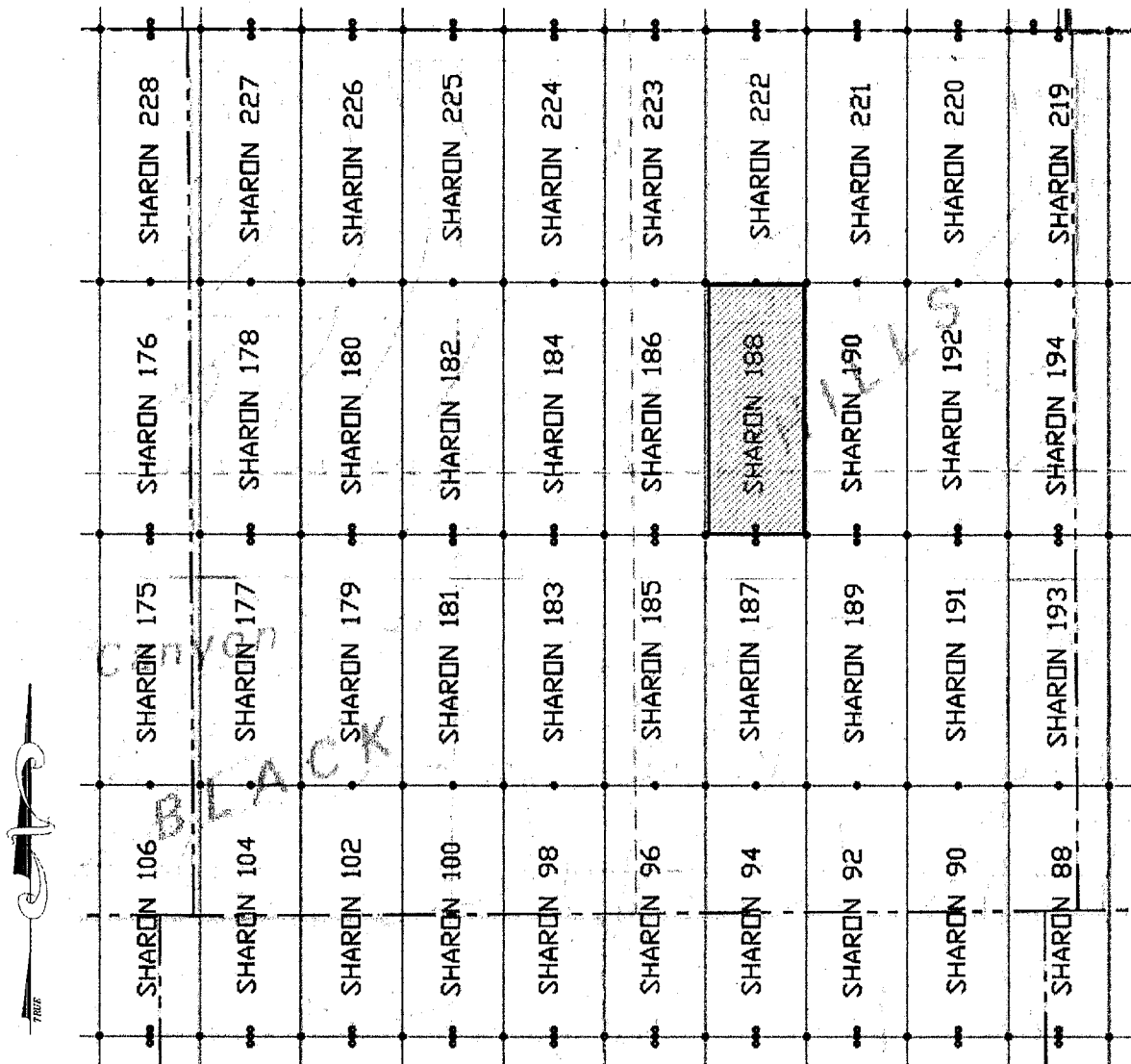
AGENT: Darling Geomatics, Ltd.  
9040 South Rita Road, Suite 2350  
Tucson, AZ 85747

AMC456240

When Filed Return To:  
Darling Geomatics  
9040 S. Rita Rd, Ste 2350  
Tucson, AZ 85747

### MINING CLAIM MAP

Lode (X) Placer ( )



SCALE 1" = 1200 ft.

1. The above map depicts the SHARON 188 mining claim, which is located in Section(s) 36 Township 6S, Range 29E Gila & Salt River Meridian, GREENLEE County, Arizona.
2. The type of corner and location monuments used are as follows: 2"X2"X5' WOOD POSTS.
3. The bearings and distances in degrees and feet between claim corners are as depicted on the map.

PHOENIX ARIZONA  
2019 JUL 22 A 7:51  
RECEIVED  
STATE OFFICE

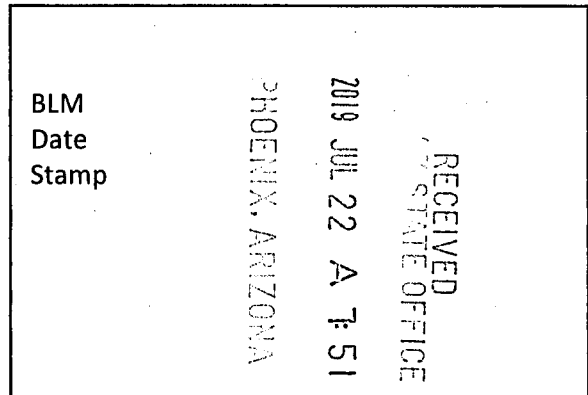
AMC456240

When Filed Return To:  
Darling Geomatics  
9040 S. Rita Rd, Ste 2350  
Tucson, AZ 85747

**LOCATION NOTICE FOR LODE MINING CLAIM**

NOTICE IS HEREBY GIVEN that the SHARON 189 lode mining claim has been located

By: Darling Geomatics  
9040 S. Rita Rd, Ste 2350  
Tucson, AZ 85747



The general course of this claim is NORTH TO SOUTH and it is situated in GREENLEE County, Arizona. This claim is 1500 feet in length and 600 feet in width.

This claim runs from the location monument on which this location notice is posted approximately 20 feet in a NORTHERLY direction to the NORTH end line and 1480 feet in an SOUTHERLY direction to the SOUTH end line.

This claim is marked by six monuments, one at each corner and one at the center of each end line of the claim.

The location monument on which this notice is posted is situated within Section 36, Township 6 SOUTH, Range 29 EAST, Gila & Salt River Meridian, Arizona and this claim encompasses portions of the following quarter section(s):

The SE ¼ of SEC 36, T6S, R29E Gila & Salt River Meridian, Arizona.

The locality of this claim with reference to some natural object or permanent monument and additional information (if any) concerning its locality are as follows: THE NORTHEAST CORNER of the claim is located 2317 feet North and 9718 feet East from the Northeast Corner of Section 3, T 7 S, R 29 E, Gila & Salt River Meridian, GRAHAM COUNTY, AZ.

DATED AND POSTED on the ground this 29 day of May, 2019.

By: [Signature]  
Witness: [Signature] Anthony Gascia

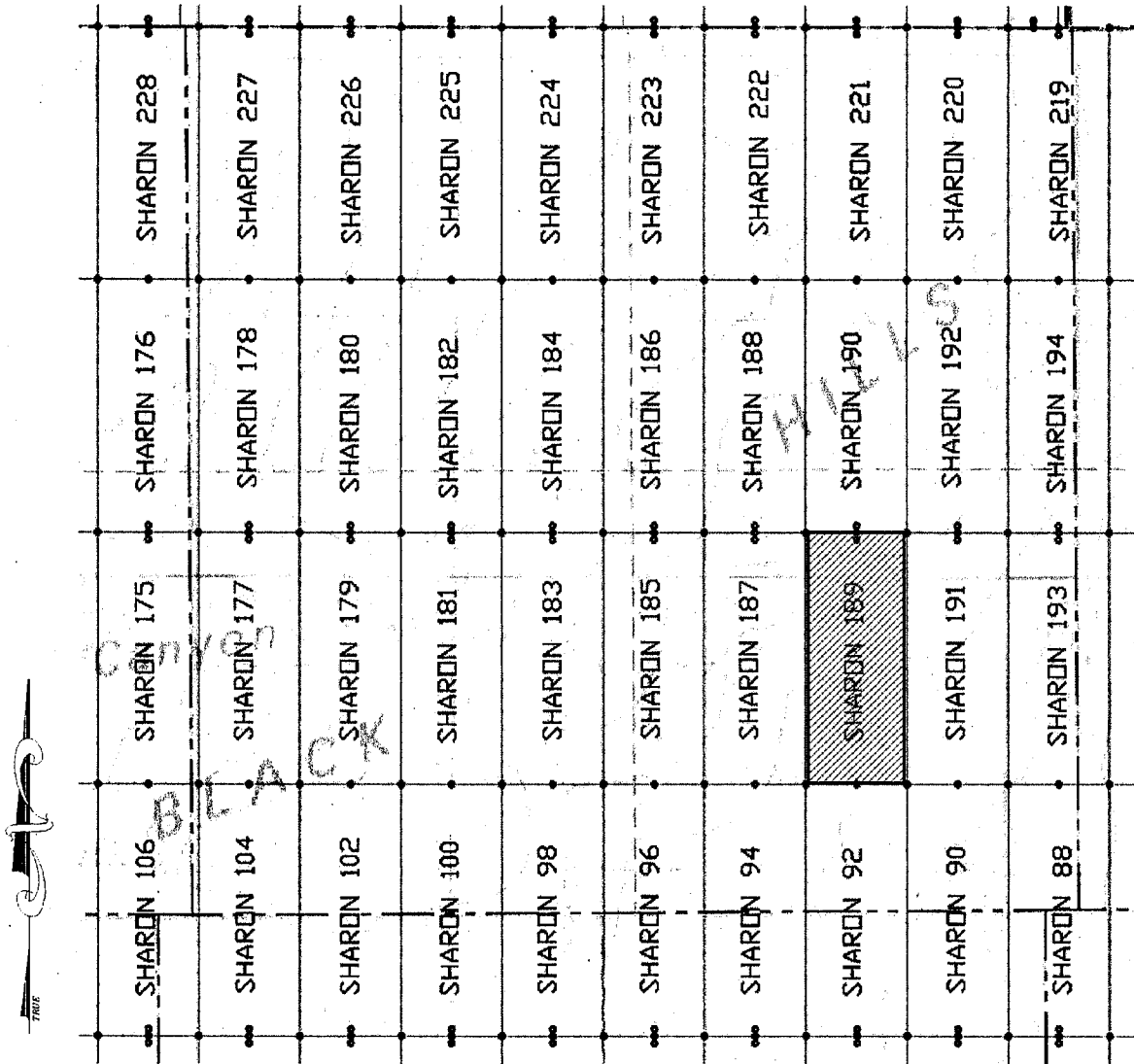
AGENT: Darling Geomatics, Ltd.  
9040 South Rita Road, Suite 2350  
Tucson, AZ 85747

AMC456241

When Filed Return To:  
 Darling Geomatics  
 9040 S. Rita Rd, Ste 2350  
 Tucson, AZ 85747

**MINING CLAIM MAP**

Lode (X) Placer ( )



SCALE 1" = 1200 ft.

1. The above map depicts the SHARON 189 mining claim, which is located in Section(s) 36 Township 6S, Range 29E, Gila & Salt River Meridian, GREENLEE County, Arizona.
2. The type of corner and location monuments used are as follows: 2"X2"X5' WOOD POSTS
3. The bearings and distances in degrees and feet between claim corners are as depicted on the map.

RECEIVED  
 STATE OFFICE  
 2019 JUL 22 A 7:51  
 COCHISE, ARIZONA


AMC456241

When Filed Return To:  
Darling Geomatics  
9040 S. Rita Rd, Ste 2350  
Tucson, AZ 85747

**LOCATION NOTICE FOR LODE MINING CLAIM**

NOTICE IS HEREBY GIVEN that the SHARON 190 lode mining claim has been located

By: Darling Geomatics  
9040 S. Rita Rd, Ste 2350  
Tucson, AZ 85747



The general course of this claim is SOUTH TO NORTH and it is situated in GREENLEE County, Arizona.

This claim is 1500 feet in length and 600 feet in width.

This claim runs from the location monument on which this location notice is posted approximately 20 feet in a SOUTHERLY direction to the SOUTH end line and 1480 feet in an NORTHERLY direction to the NORTH end line.

This claim is marked by six monuments, one at each corner and one at the center of each end line of the claim.

The location monument on which this notice is posted is situated within Section 36, Township 6 SOUTH, Range 29 EAST, Gila & Salt River Meridian, Arizona and this claim encompasses portions of the following quarter section(s): The NE ¼ and SE ¼ of SEC 36, T6S, R29E, Gila & Salt River Meridian, Arizona.

The locality of this claim with reference to some natural object or permanent monument and additional information (if any) concerning its locality are as follows: THE NORTHEAST CORNER of the claim is located 3817 feet North and 9718 feet East from the Northeast Corner of Section 3, T 7 S, R 29 E, Gila & Salt River Meridian, GRAHAM COUNTY, AZ.

DATED AND POSTED on the ground this 29 day of MAY, 2019.

By: Jeff DeLan DBB Sellaw

Witness: [Signature] Anthony Garcia

AGENT: Darling Geomatics, Ltd.  
9040 South Rita Road, Suite 2350  
Tucson, AZ 85747

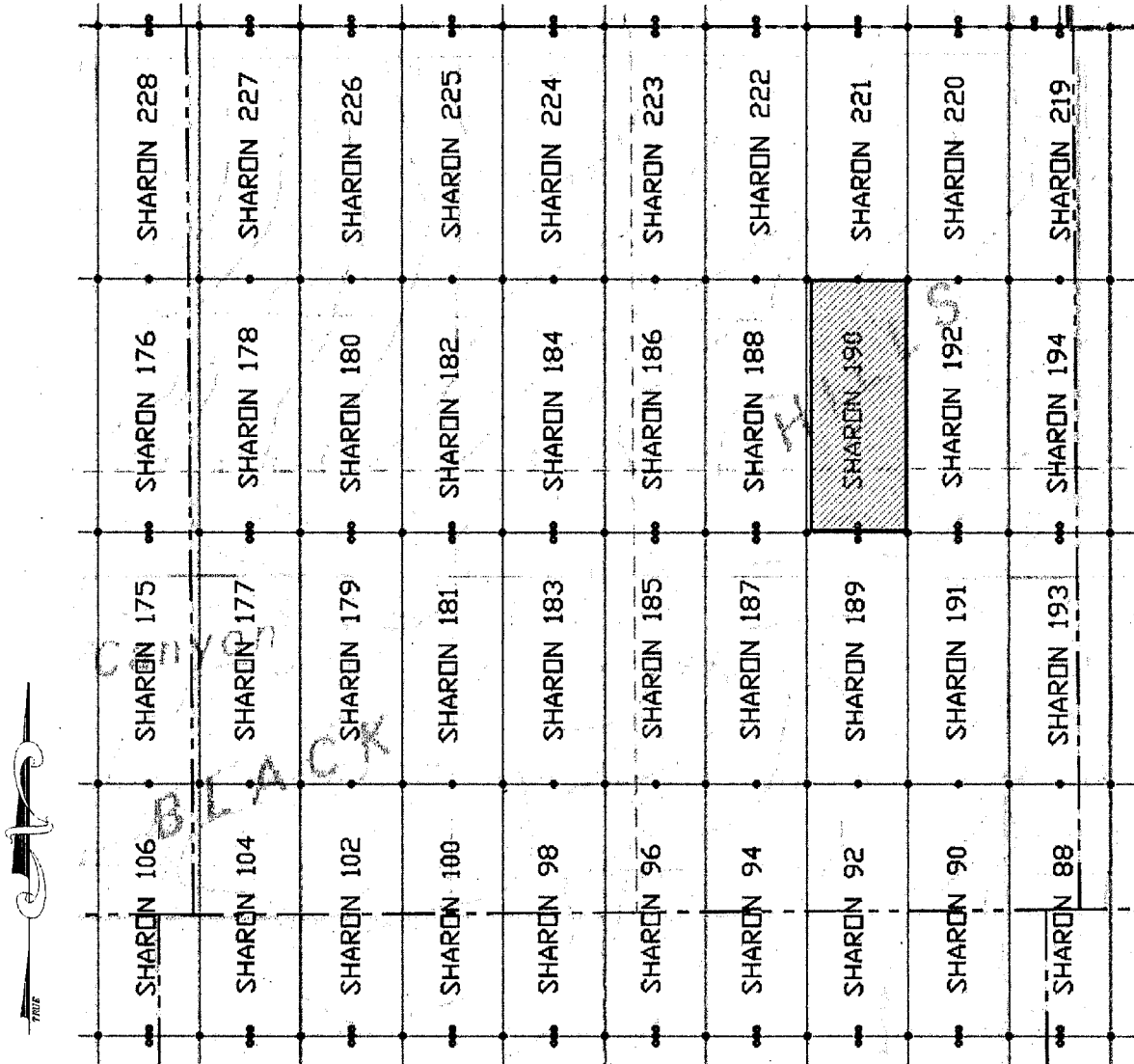
AMC456242



When Filed Return To:  
Darling Geomatics  
9040 S. Rita Rd, Ste 2350  
Tucson, AZ 85747

### MINING CLAIM MAP

Lode (X) Placer ( )



SCALE 1" = 1200 ft.

1. The above map depicts the SHARON 190 mining claim, which is located in Section(s) 36 Township 6S, Range 29E, Gila & Salt River Meridian, GREENLEE County, Arizona.
2. The type of corner and location monuments used are as follows: 2"X2"X5' WOOD POSTS
3. The bearings and distances in degrees and feet between claim corners are as depicted on the map.

PHOENIX ARIZONA  
2019 JUL 22 A 7:51  
RECEIVED  
STATE OFFICE

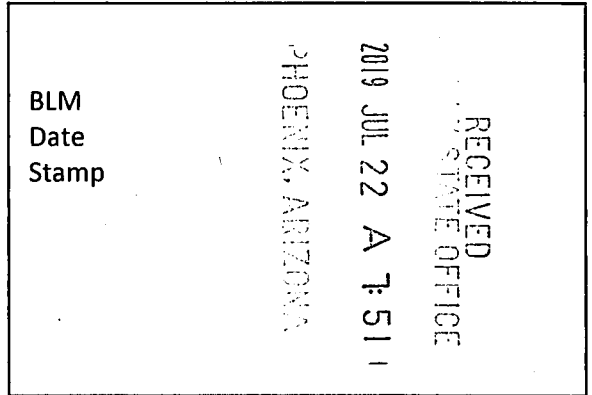
AMC456242

When Filed Return To:  
Darling Geomatics  
9040 S. Rita Rd, Ste 2350  
Tucson, AZ 85747

**LOCATION NOTICE FOR LODE MINING CLAIM**

NOTICE IS HEREBY GIVEN that the SHARON 191 lode mining claim has been located

By: Darling Geomatics  
9040 S. Rita Rd, Ste 2350  
Tucson, AZ 85747



The general course of this claim is NORTH TO SOUTH and it is situated in GREENLEE County, Arizona. This claim is 1500 feet in length and 600 feet in width.

This claim runs from the location monument on which this location notice is posted approximately 20 feet in a NORTHERLY direction to the NORTH end line and 1480 feet in an SOUTHERLY direction to the SOUTH end line.


This claim is marked by six monuments, one at each corner and one at the center of each end line of the claim.


The location monument on which this notice is posted is situated within Section 36, Township 6 SOUTH, Range 29 EAST, Gila & Salt River Meridian, Arizona and this claim encompasses portions of the following quarter section(s):

The SE ¼ of SEC 36, T6S, R29E Gila & Salt River Meridian, Arizona.

The locality of this claim with reference to some natural object or permanent monument and additional information (if any) concerning its locality are as follows: THE NORTHEAST CORNER of the claim is located 2317 feet North and 10318 feet East from the Northeast Corner of Section 3, T 7 S, R 29 E, Gila & Salt River Meridian, GRAHAM COUNTY, AZ.

DATED AND POSTED on the ground this 29<sup>th</sup> day of MAY, 2019.

By: JOEL KARTHNER 

Witness Anthony McArdle 

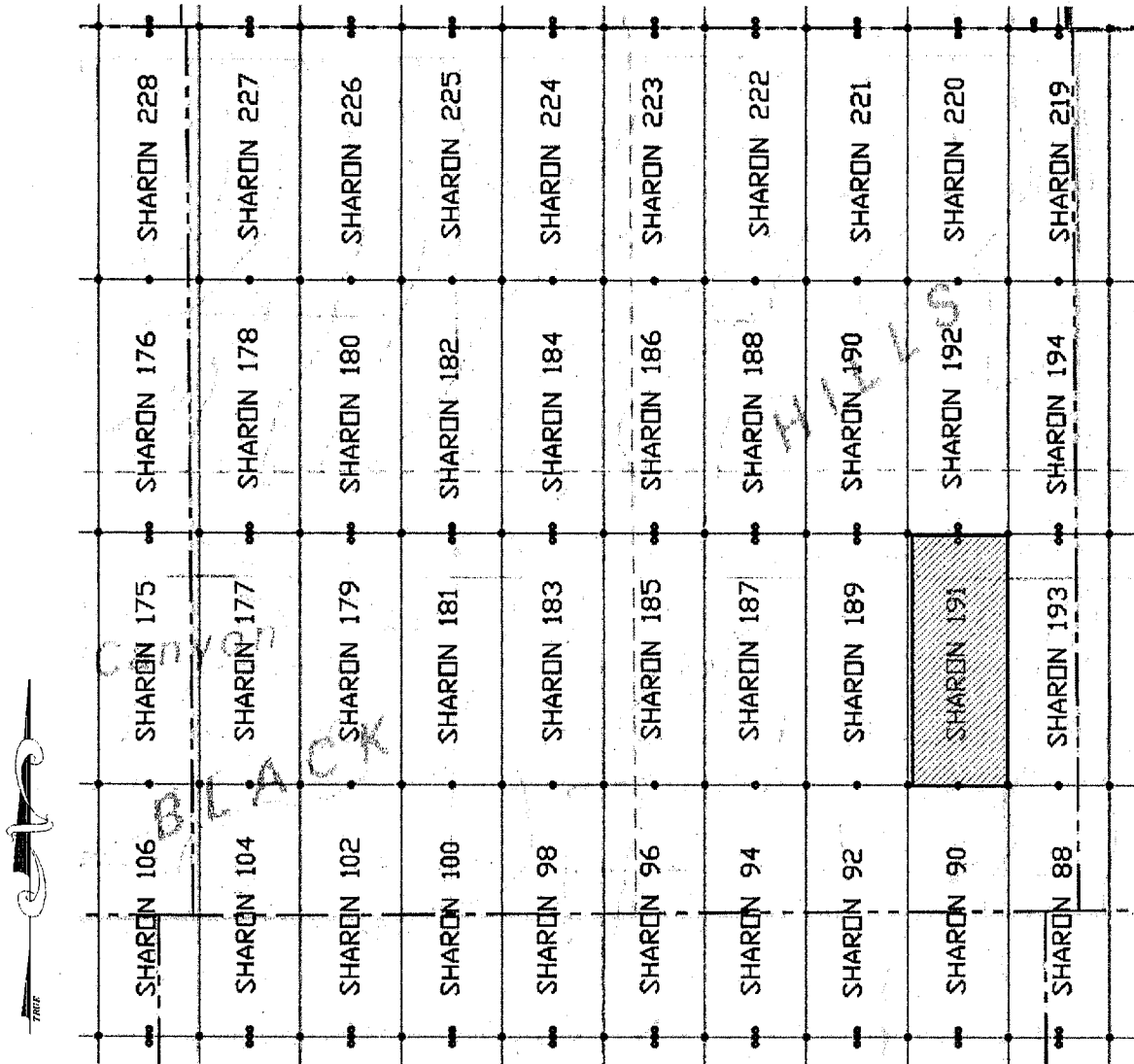
AGENT: Darling Geomatics, Ltd.  
9040 South Rita Road, Suite 2350  
Tucson, AZ 85747

AMC 456243

When Filed Return To:  
Darling Geomatics  
9040 S. Rita Rd, Ste 2350  
Tucson, AZ 85747

### MINING CLAIM MAP

Lode (X) Placer ( )



SCALE 1" = 1200 ft.

1. The above map depicts the SHARON 191 mining claim, which is located in Section(s) 36 Township 6S, Range 29E, Gila & Salt River Meridian, GREENLEE County, Arizona.
2. The type of corner and location monuments used are as follows: 2"X2"X5' WOOD POSTS.
3. The bearings and distances in degrees and feet between claim corners are as depicted on the map.

RECEIVED  
STATE OFFICE  
2019 JUL 22 A 7:51  
PHOENIX, ARIZONA

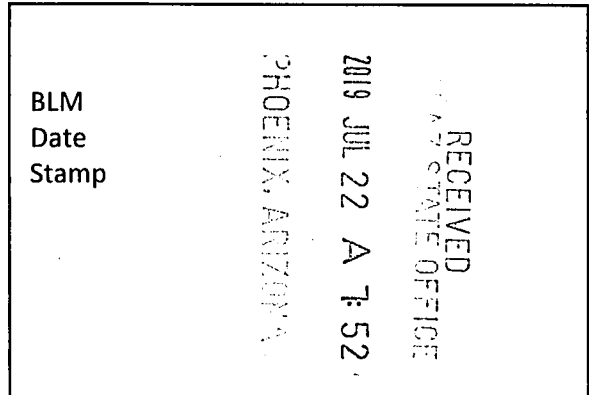
ANC456243

When Filed Return To:  
Darling Geomatics  
9040 S. Rita Rd, Ste 2350  
Tucson, AZ 85747

**LOCATION NOTICE FOR LODE MINING CLAIM**

NOTICE IS HEREBY GIVEN that the SHARON 192 lode mining claim has been located

By: Darling Geomatics  
9040 S. Rita Rd, Ste 2350  
Tucson, AZ 85747



The general course of this claim is SOUTH TO NORTH and it is situated in GREENLEE County, Arizona.

This claim is 1500 feet in length and 600 feet in width.

This claim runs from the location monument on which this location notice is posted approximately 20 feet in a SOUTHERLY direction to the SOUTH end line and 1480 feet in an NORTHERLY direction to the NORTH end line.

This claim is marked by six monuments, one at each corner and one at the center of each end line of the claim.

The location monument on which this notice is posted is situated within Section 36, Township 6 SOUTH, Range 29 EAST, Gila & Salt River Meridian, Arizona and this claim encompasses portions of the following quarter section(s): The NE ¼ and SE ¼ of SEC 36, T6S, R29E, Gila & Salt River Meridian, Arizona.

The locality of this claim with reference to some natural object or permanent monument and additional information (if any) concerning its locality are as follows: THE NORTHEAST CORNER of the claim is located 3817 feet North and 10318 feet East from the Northeast Corner of Section 3, T 7 S, R 29 E, Gila & Salt River Meridian, GRAHAM COUNTY, AZ.

DATED AND POSTED on the ground this 29<sup>th</sup> day of MAY, 2019.

By: DEE KARTHNER  
Witness Anthony McArdle

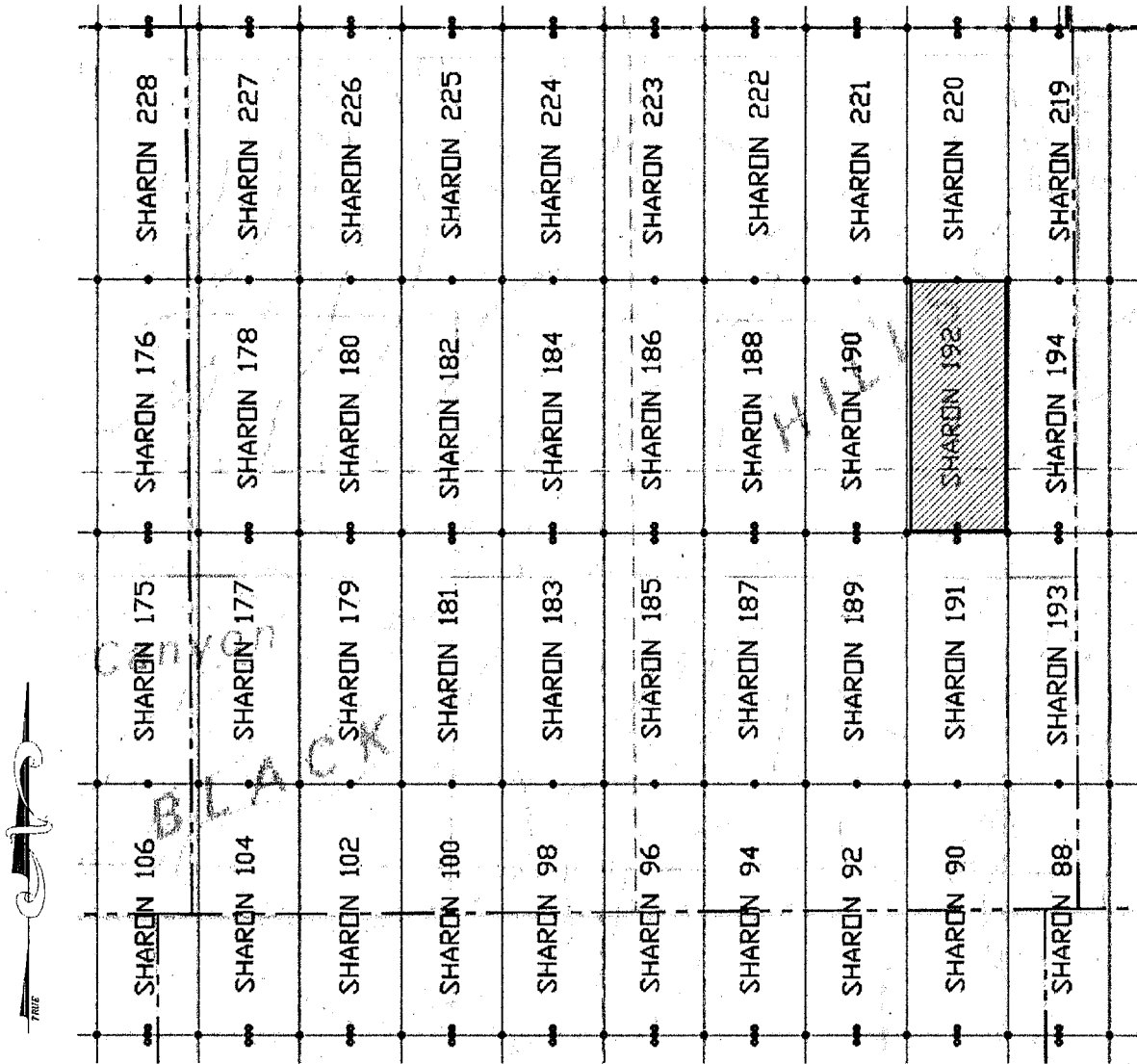
AGENT: Darling Geomatics, Ltd.  
9040 South Rita Road, Suite 2350  
Tucson, AZ 85747

AMC456244

When Filed Return To:  
 Darling Geomatics  
 9040 S. Rita Rd, Ste 2350  
 Tucson, AZ 85747

**MINING CLAIM MAP**

Lode (X) Placer ( )



SCALE 1" = 1200 ft.

1. The above map depicts the SHARON 192 mining claim, which is located in Section(s) 36 Township 6S, Range 29E Gila & Salt River Meridian, GREENLEE County, Arizona.
2. The type of corner and location monuments used are as follows: 2"X2"X5' WOOD POSTS
3. The bearings and distances in degrees and feet between claim corners are as depicted on the map.

2019 JUL 22 A 7:52  
 RECEIVED  
 STATE OFFICE  
 PHOENIX, ARIZONA


AMC456244

When Filed Return To:  
Darling Geomatics  
9040 S. Rita Rd, Ste 2350  
Tucson, AZ 85747

**LOCATION NOTICE FOR LODE MINING CLAIM**

NOTICE IS HEREBY GIVEN that the SHARON 193 lode mining claim has been located

By: Darling Geomatics  
9040 S. Rita Rd, Ste 2350  
Tucson, AZ 85747



The general course of this claim is NORTH TO SOUTH and it is situated in GREENLEE County, Arizona. This claim is 1500 feet in length and 600 feet in width.

This claim runs from the location monument on which this location notice is posted approximately 20 feet in a NORTHERLY direction to the NORTH end line and 1480 feet in an SOUTHERLY direction to the SOUTH end line.

This claim is marked by six monuments, one at each corner and one at the center of each end line of the claim.

The location monument on which this notice is posted is situated within Section 36, Township 6 SOUTH, Range 29 EAST, Gila & Salt River Meridian, Arizona and this claim encompasses portions of the following quarter section(s):

The SE ¼ of SEC 36, T6S, R29E; and the SW ¼ of SEC 31, T6S, R30E, Gila & Salt River Meridian, Arizona.

The locality of this claim with reference to some natural object or permanent monument and additional information (if any) concerning its locality are as follows: THE NORTHEAST CORNER of the claim is located 2317 feet North and 10918 feet East from the Northeast Corner of Section 3, T 7 S, R 29 E, Gila & Salt River Meridian, GRAHAM COUNTY, AZ.

DATED AND POSTED on the ground this 29<sup>th</sup> day of MAY, 2019.

By: JOEL KARTEHNER  
Witness Anthony McArdle

AGENT: Darling Geomatics, Ltd.  
9040 South Rita Road, Suite 2350  
Tucson, AZ 85747

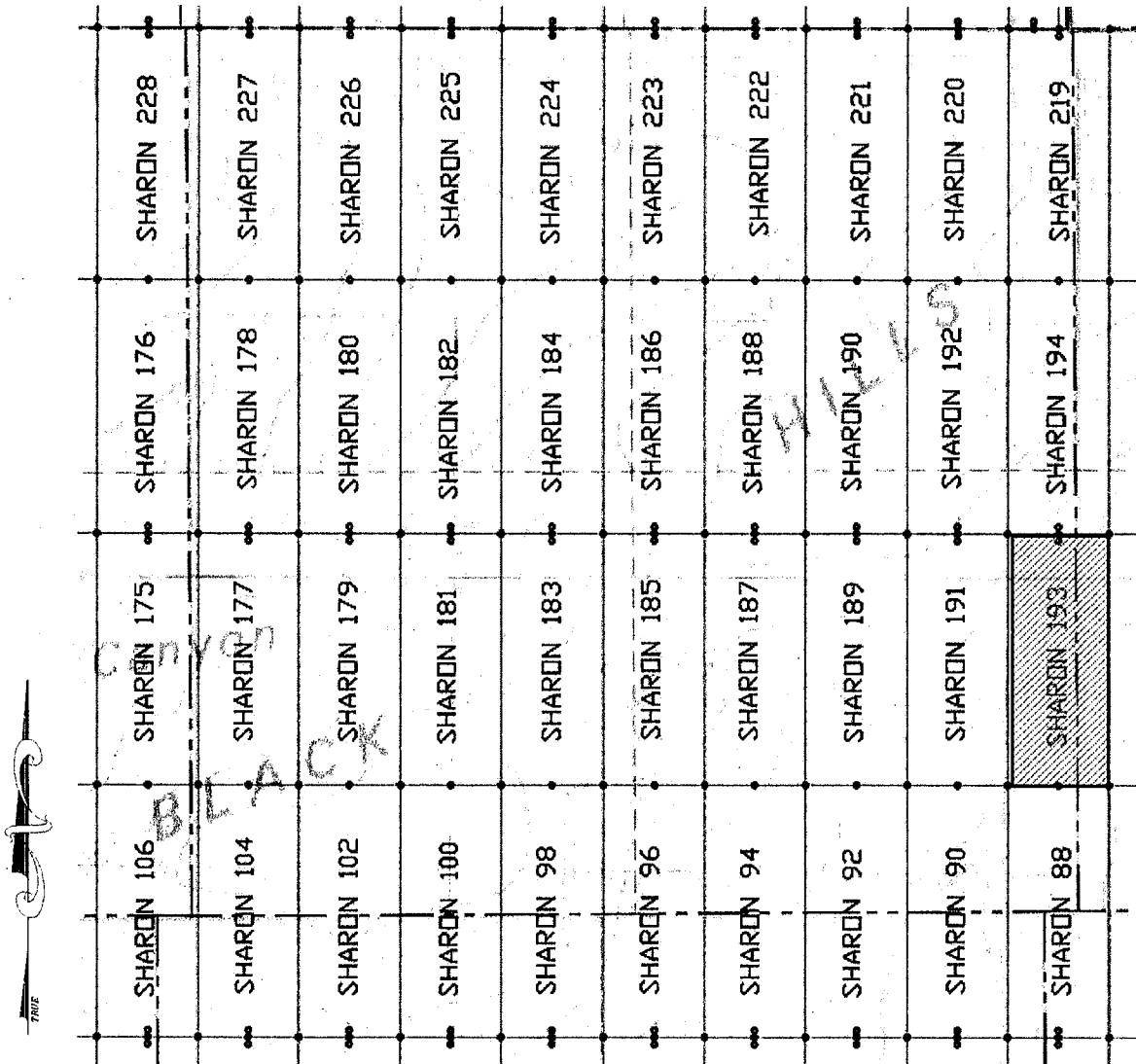
AMC456245



When Filed Return To:  
 Darling Geomatics  
 9040 S. Rita Rd, Ste 2350  
 Tucson, AZ 85747

**MINING CLAIM MAP**

Lode (X) Placer ( )



SCALE 1" = 1200 ft.

1. The above map depicts the SHARON 193 mining claim, which is located in Section(s) 36 Township 6S, Range 29E, and Section(s) 31 Township 6S, Range 30E, Gila & Salt River Meridian, GREENLEE County, Arizona.
2. The type of corner and location monuments used are as follows: 2"X2"X5' WOOD POSTS
3. The bearings and distances in degrees and feet between claim corners are as depicted on the map.

2019 JUN 22 A 7:52  
 PHOENIX, ARIZONA  
 RECEIVED  
 STATE OFFICE

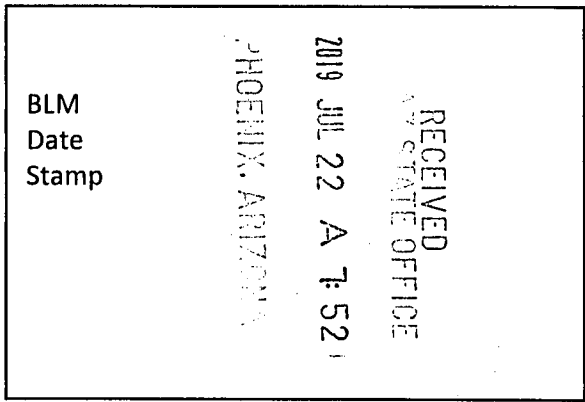
AMC456245

When Filed Return To:  
Darling Geomatics  
9040 S. Rita Rd, Ste 2350  
Tucson, AZ 85747

**LOCATION NOTICE FOR LODE MINING CLAIM**

NOTICE IS HEREBY GIVEN that the SHARON 194 lode mining claim has been located

By: Darling Geomatics  
9040 S. Rita Rd, Ste 2350  
Tucson, AZ 85747



The general course of this claim is SOUTH TO NORTH and it is situated in GREENLEE County, Arizona.

This claim is 1500 feet in length and 600 feet in width.

This claim runs from the location monument on which this location notice is posted approximately 20 feet in a SOUTHERLY direction to the SOUTH end line and 1480 feet in an NORTHERLY direction to the NORTH end line.

This claim is marked by six monuments, one at each corner and one at the center of each end line of the claim.

The location monument on which this notice is posted is situated within Section 36, Township 6 SOUTH, Range 29 EAST, Gila & Salt River Meridian, Arizona and this claim encompasses portions of the following quarter section(s): The NE ¼ and SE ¼ of SEC 36, T6S, R29E; and the NW ¼ and SW ¼ of SEC 31, T6S, R30E; Gila & Salt River Meridian, Arizona.

The locality of this claim with reference to some natural object or permanent monument and additional information (if any) concerning its locality are as follows: THE NORTHEAST CORNER of the claim is located 3817 feet North and 10918 feet East from the Northeast Corner of Section 3, T 7 S, R 29 E, Gila & Salt River Meridian, GRAHAM COUNTY, AZ.

DATED AND POSTED on the ground this 29<sup>th</sup> day of MAY, 2019.

By: JOEL KARTCHNER

Witness Anthony McArdle

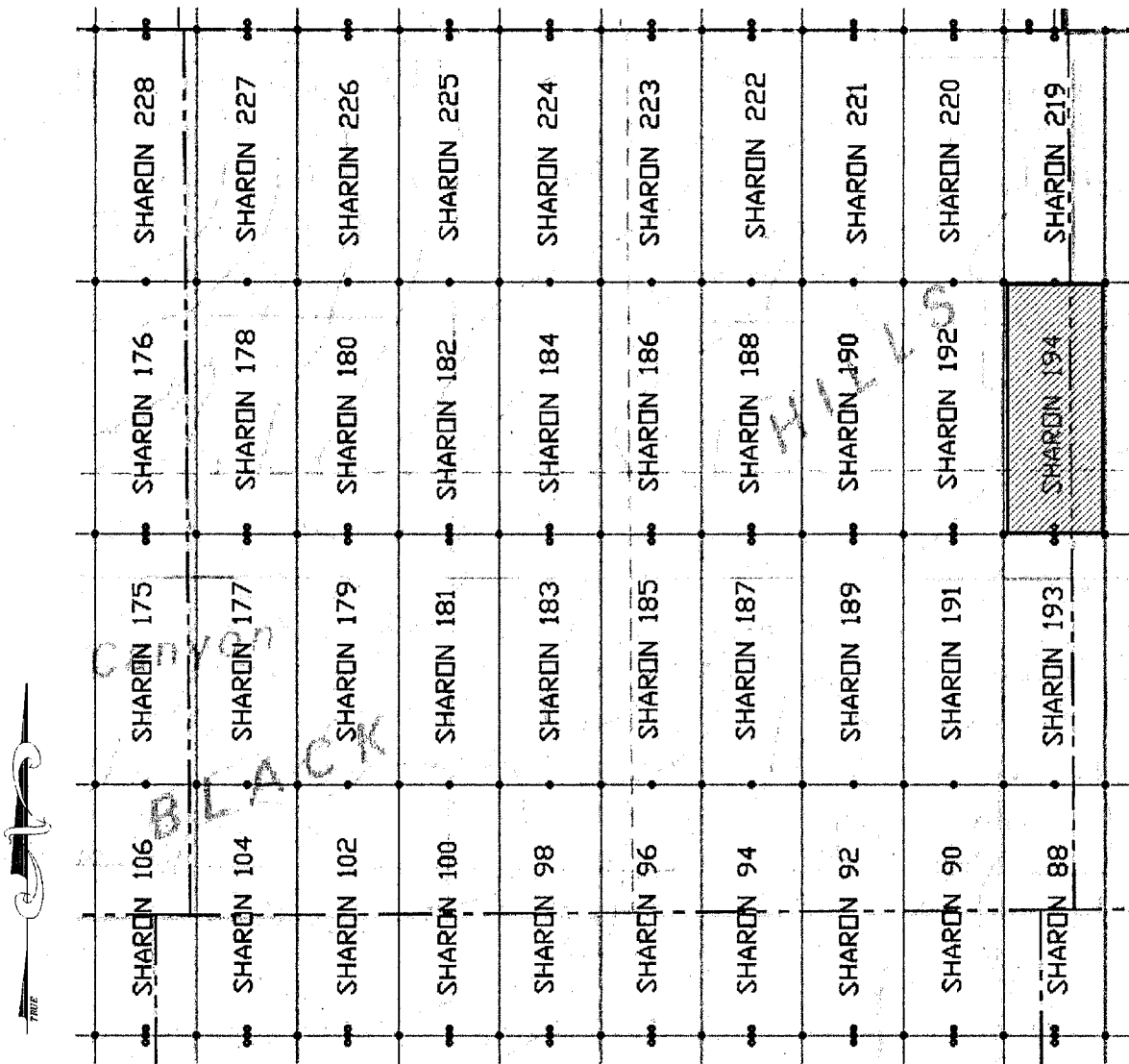
AGENT: Darling Geomatics, Ltd.  
9040 South Rita Road, Suite 2350  
Tucson, AZ 85747

AMC456246

When Filed Return To:  
 Darling Geomatics  
 9040 S. Rita Rd, Ste 2350  
 Tucson, AZ 85747

**MINING CLAIM MAP**

Lode (X) Placer ( )



SCALE 1" = 1200 ft.

1. The above map depicts the SHARON 194 mining claim, which is located in Section(s) 36 Township 6S, Range 29E, and Section(s) 31 Township 6S, Range 30E Gila & Salt River Meridian, GREENLEE County, Arizona.
2. The type of corner and location monuments used are as follows: 2"X2"X5' WOOD POSTS
3. The bearings and distances in degrees and feet between claim corners are as depicted on the map.

AMC456246

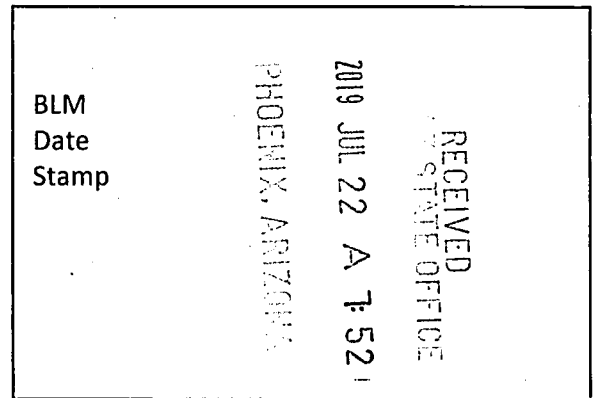
RECEIVED  
 STATE OFFICE  
 2019 JUL 22 A 7:52  
 GREENLEE COUNTY, ARIZONA

When Filed Return To:  
Darling Geomatics  
9040 S. Rita Rd, Ste 2350  
Tucson, AZ 85747

**LOCATION NOTICE FOR LODE MINING CLAIM**

NOTICE IS HEREBY GIVEN that the SHARON 195 lode mining claim has been located

By: Darling Geomatics  
9040 S. Rita Rd, Ste 2350  
Tucson, AZ 85747



The general course of this claim is NORTH TO SOUTH and it is situated in GREENLEE County, Arizona. This claim is 1500 feet in length and 600 feet in width.

This claim runs from the location monument on which this location notice is posted approximately 20 feet in a NORTHERLY direction to the NORTH end line and 1480 feet in an SOUTHERLY direction to the SOUTH end line.

This claim is marked by six monuments, one at each corner and one at the center of each end line of the claim.

The location monument on which this notice is posted is situated within Section 31, Township 6 SOUTH, Range 30 EAST, Gila & Salt River Meridian, Arizona and this claim encompasses portions of the following quarter section(s): The SW ¼ of SEC 31, T6S, R30E, Gila & Salt River Meridian, Arizona.

The locality of this claim with reference to some natural object or permanent monument and additional information (if any) concerning its locality are as follows: THE NORTHEAST CORNER of the claim is located 2317 feet North and 11518 feet East from the Northeast Corner of Section 3, T 7 S, R 29 E, Gila & Salt River Meridian, GRAHAM COUNTY, AZ.

DATED AND POSTED on the ground this 29<sup>th</sup> day of MAY, 2019.

By: JOEL KARTCHNER  
Witness Anthony McArdle

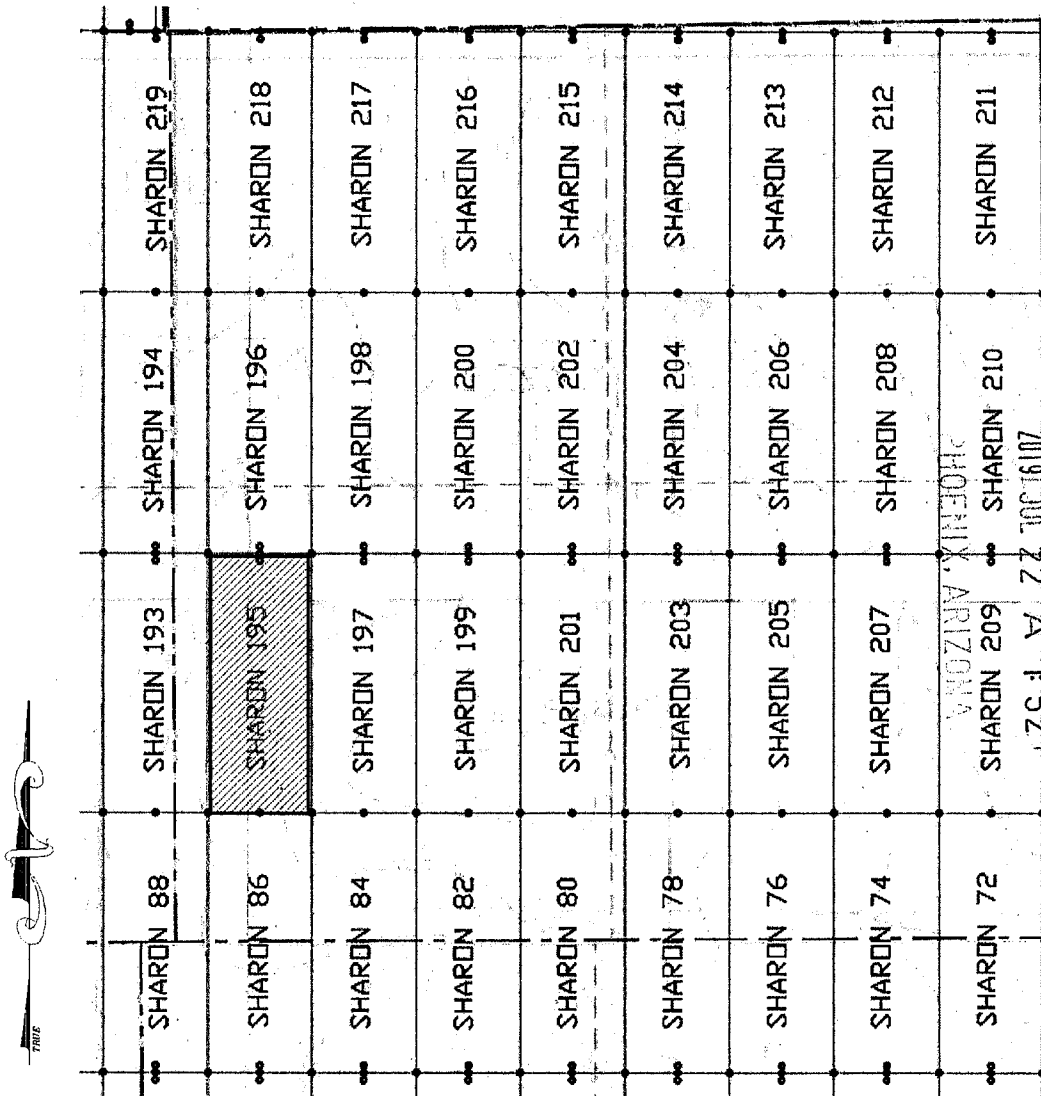
AGENT: Darling Geomatics, Ltd.  
9040 South Rita Road, Suite 2350  
Tucson, AZ 85747

AMC456247

When Filed Return To:  
Darling Geomatics  
9040 S. Rita Rd, Ste 2350  
Tucson, AZ 85747

### MINING CLAIM MAP

Lode (X) Placer ( )



SCALE 1" = 1200 ft.

1. The above map depicts the SHARON 195 mining claim, which is located in Section(s) 31 Township 6S, Range 30E, Gila & Salt River Meridian, GREENLEE County, Arizona.
2. The type of corner and location monuments used are as follows: 2"X2"X5' WOOD POSTS.
3. The bearings and distances in degrees and feet between claim corners are as depicted on the map.


AMC4562471

When Filed Return To:  
Darling Geomatics  
9040 S. Rita Rd, Ste 2350  
Tucson, AZ 85747

**LOCATION NOTICE FOR LODE MINING CLAIM**

NOTICE IS HEREBY GIVEN that the SHARON 196 lode mining claim has been located

By: Darling Geomatics  
9040 S. Rita Rd, Ste 2350  
Tucson, AZ 85747



The general course of this claim is SOUTH TO NORTH and it is situated in GREENLEE County, Arizona.

This claim is 1500 feet in length and 600 feet in width.

This claim runs from the location monument on which this location notice is posted approximately 20 feet in a SOUTHERLY direction to the SOUTH end line and 1480 feet in an NORTHERLY direction to the NORTH end line.

This claim is marked by six monuments, one at each corner and one at the center of each end line of the claim.

The location monument on which this notice is posted is situated within Section 36, Township 6 SOUTH, Range 29 EAST, Gila & Salt River Meridian, Arizona and this claim encompasses portions of the following quarter section(s): The NW ¼ and SW ¼ of SEC 31, T6S, R30E; Gila & Salt River Meridian, Arizona.

The locality of this claim with reference to some natural object or permanent monument and additional information (if any) concerning its locality are as follows: THE NORTHEAST CORNER of the claim is located 3817 feet North and 11518 feet East from the Northeast Corner of Section 3, T 7 S, R 29 E, Gila & Salt River Meridian, GRAHAM COUNTY, AZ.

DATED AND POSTED on the ground this 29<sup>th</sup> day of MAY, 2019.

By: JOEL KARTCHNER

Witness Anthony McArdle

AGENT: Darling Geomatics, Ltd.  
9040 South Rita Road, Suite 2350  
Tucson, AZ 85747

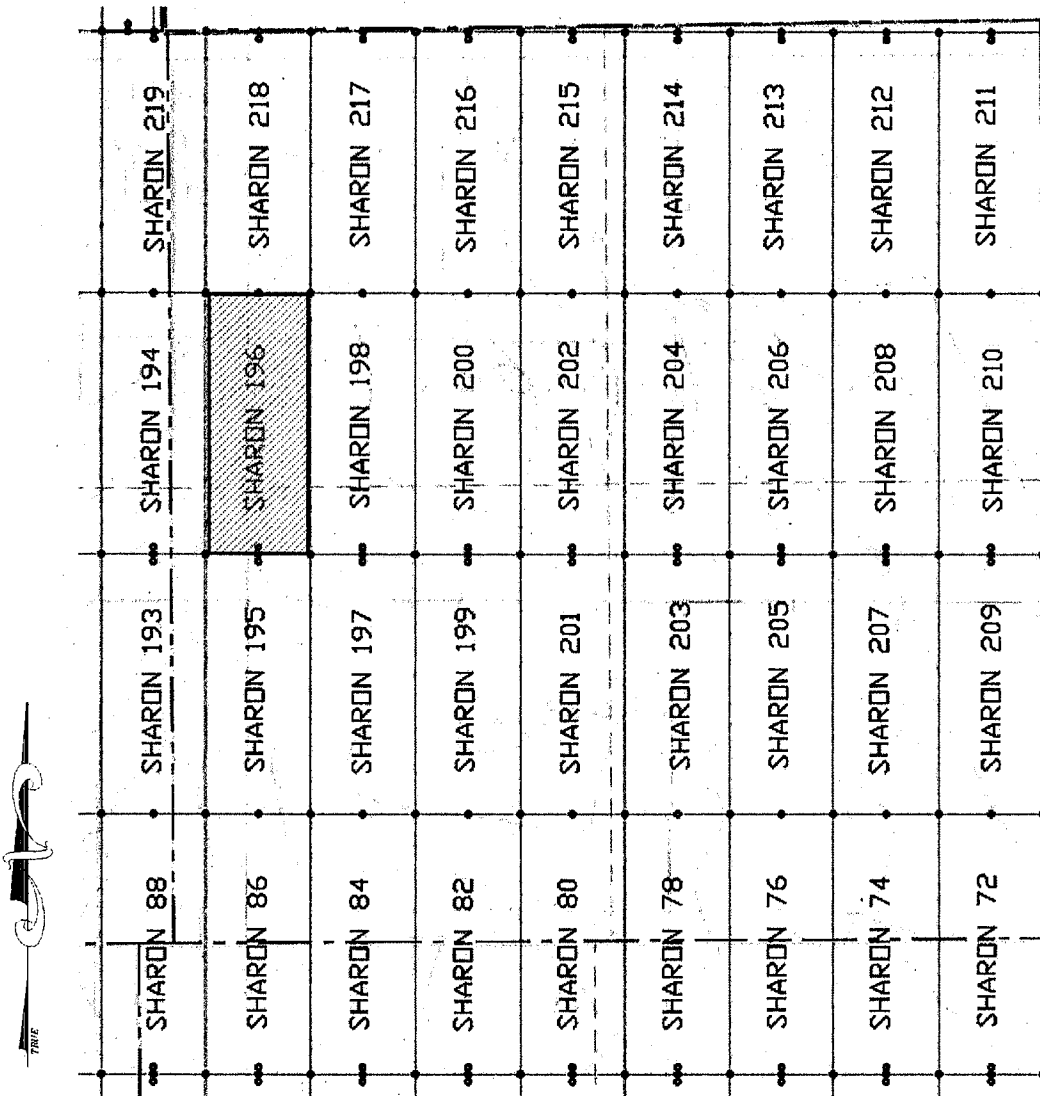
AMC456248



When Filed Return To:  
 Darling Geomatics  
 9040 S. Rita Rd, Ste 2350  
 Tucson, AZ 85747

**MINING CLAIM MAP**

Lode (X) Placer ( )



SCALE 1" = 1200 ft.

1. The above map depicts the SHARON 196 mining claim, which is located in Section(s) 31 Township 6S, Range 30E Gila & Salt River Meridian, GREENLEE County, Arizona.
2. The type of corner and location monuments used are as follows: 2"X2"X5' WOOD POSTS.
3. The bearings and distances in degrees and feet between claim corners are as depicted on the map.

RECEIVED  
 ARIZONA STATE OFFICE  
 2018 JUL 22 A 7:52  
 PHOENIX, ARIZONA

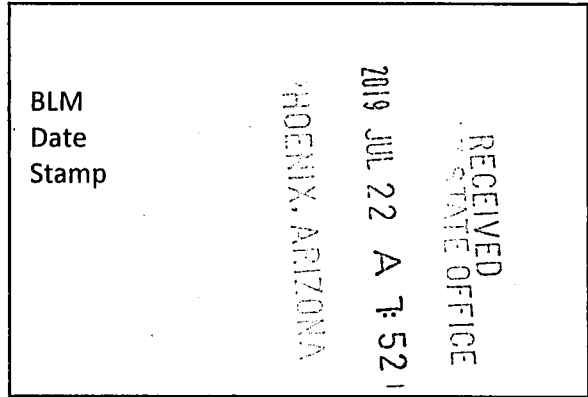
ANC456248

When Filed Return To:  
Darling Geomatics  
9040 S. Rita Rd, Ste 2350  
Tucson, AZ 85747

**LOCATION NOTICE FOR LODE MINING CLAIM**

NOTICE IS HEREBY GIVEN that the SHARON 197 lode mining claim has been located

By: Darling Geomatics  
9040 S. Rita Rd, Ste 2350  
Tucson, AZ 85747



The general course of this claim is NORTH TO SOUTH and it is situated in GREENLEE County, Arizona. This claim is 1500 feet in length and 600 feet in width.

This claim runs from the location monument on which this location notice is posted approximately 20 feet in a NORTHERLY direction to the NORTH end line and 1480 feet in an SOUTHERLY direction to the SOUTH end line.

This claim is marked by six monuments, one at each corner and one at the center of each end line of the claim.

The location monument on which this notice is posted is situated within Section 31, Township 6 SOUTH, Range 30 EAST, Gila & Salt River Meridian, Arizona and this claim encompasses portions of the following quarter section(s): The SW ¼ of SEC 31, T6S, R30E, Gila & Salt River Meridian, Arizona.

The locality of this claim with reference to some natural object or permanent monument and additional information (if any) concerning its locality are as follows: THE NORTHEAST CORNER of the claim is located 2317 feet North and 12118 feet East from the Northeast Corner of Section 3, T 7 S, R 29 E, Gila & Salt River Meridian, GRAHAM COUNTY, AZ.

DATED AND POSTED on the ground this 29<sup>th</sup> day of MAY, 2019.

By: JOEL KARTCHNER  
Witness Anthony McArdle

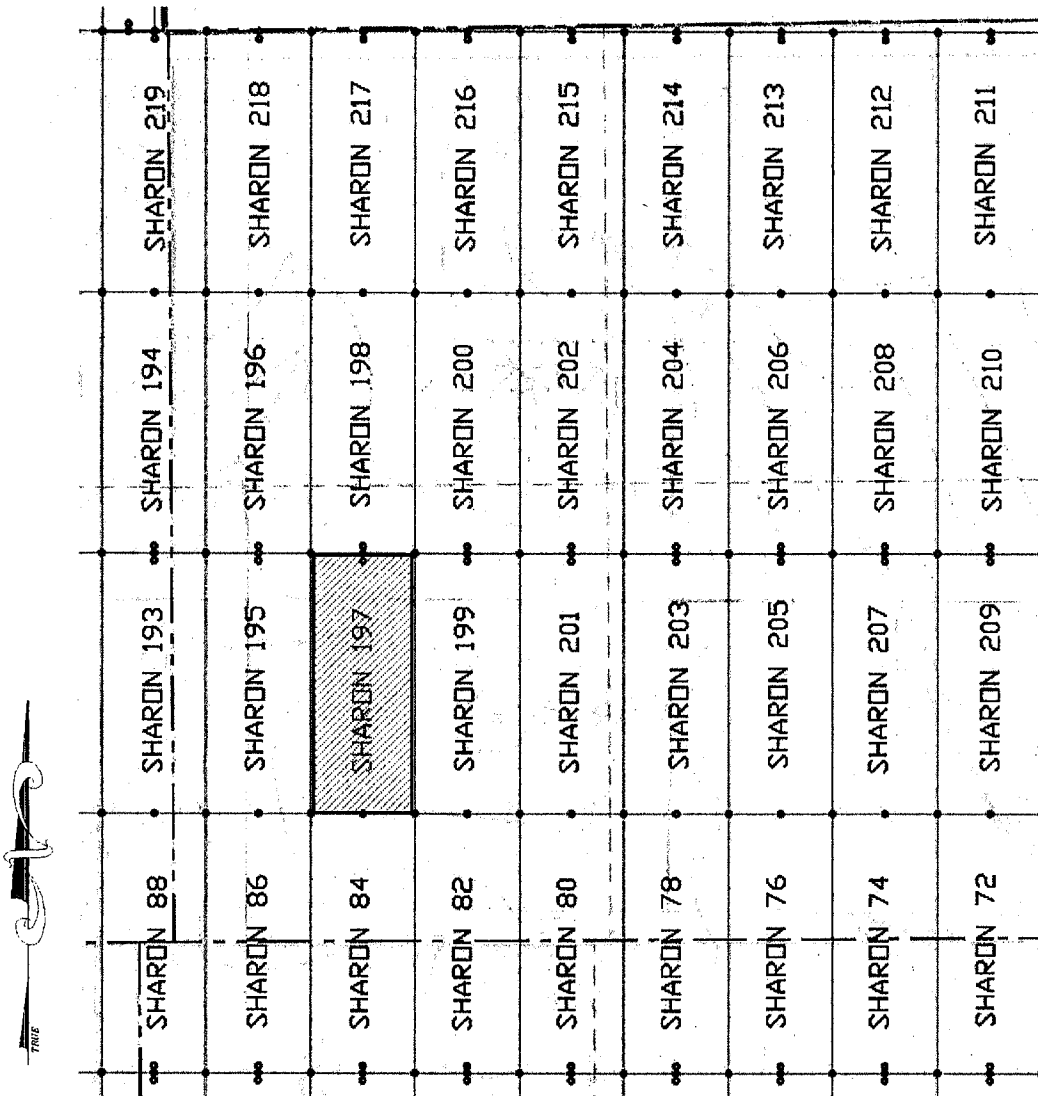
AGENT: Darling Geomatics, Ltd.  
9040 South Rita Road, Suite 2350  
Tucson, AZ 85747

AMC456249

When Filed Return To:  
 Darling Geomatics  
 9040 S. Rita Rd, Ste 2350  
 Tucson, AZ 85747

**MINING CLAIM MAP**

Lode (X) Placer ( )



SCALE 1" = 1200 ft.

1. The above map depicts the SHARON 197 mining claim, which is located in Section(s) 31 Township 6S, Range 30E, Gila & Salt River Meridian, GREENLEE County, Arizona.
2. The type of corner and location monuments used are as follows: 2"X2"X5' WOOD POSTS.
3. The bearings and distances in degrees and feet between claim corners are as depicted on the map.

PHOENIX, ARIZONA  
 RECEIVED  
 STATE OFFICE  
 JUL 22 A 7:52 I


AMC456249

When Filed Return To:  
Darling Geomatics  
9040 S. Rita Rd, Ste 2350  
Tucson, AZ 85747

**LOCATION NOTICE FOR LODE MINING CLAIM**

NOTICE IS HEREBY GIVEN that the SHARON 198 lode mining claim has been located

By: Darling Geomatics  
9040 S. Rita Rd, Ste 2350  
Tucson, AZ 85747



The general course of this claim is SOUTH TO NORTH and it is situated in GREENLEE County, Arizona.

This claim is 1500 feet in length and 600 feet in width.

This claim runs from the location monument on which this location notice is posted approximately 20 feet in a SOUTHERLY direction to the SOUTH end line and 1480 feet in an NORTHERLY direction to the NORTH end line.

This claim is marked by six monuments, one at each corner and one at the center of each end line of the claim.

The location monument on which this notice is posted is situated within Section 31, Township 6 SOUTH, Range 30 EAST, Gila & Salt River Meridian, Arizona and this claim encompasses portions of the following quarter section(s): The NW ¼ and SW ¼ of SEC 31, T6S, R30E; Gila & Salt River Meridian, Arizona.

The locality of this claim with reference to some natural object or permanent monument and additional information (if any) concerning its locality are as follows: THE NORTHEAST CORNER of the claim is located 3817 feet North and 11518 feet East from the Northeast Corner of Section 3, T 7 S, R 29 E, Gila & Salt River Meridian, GRAHAM COUNTY, AZ.

DATED AND POSTED on the ground this 29<sup>th</sup> day of MAY, 2019.

By: JOEL KARTCHNER

Witness Anthony McArdle Anthony McArdle

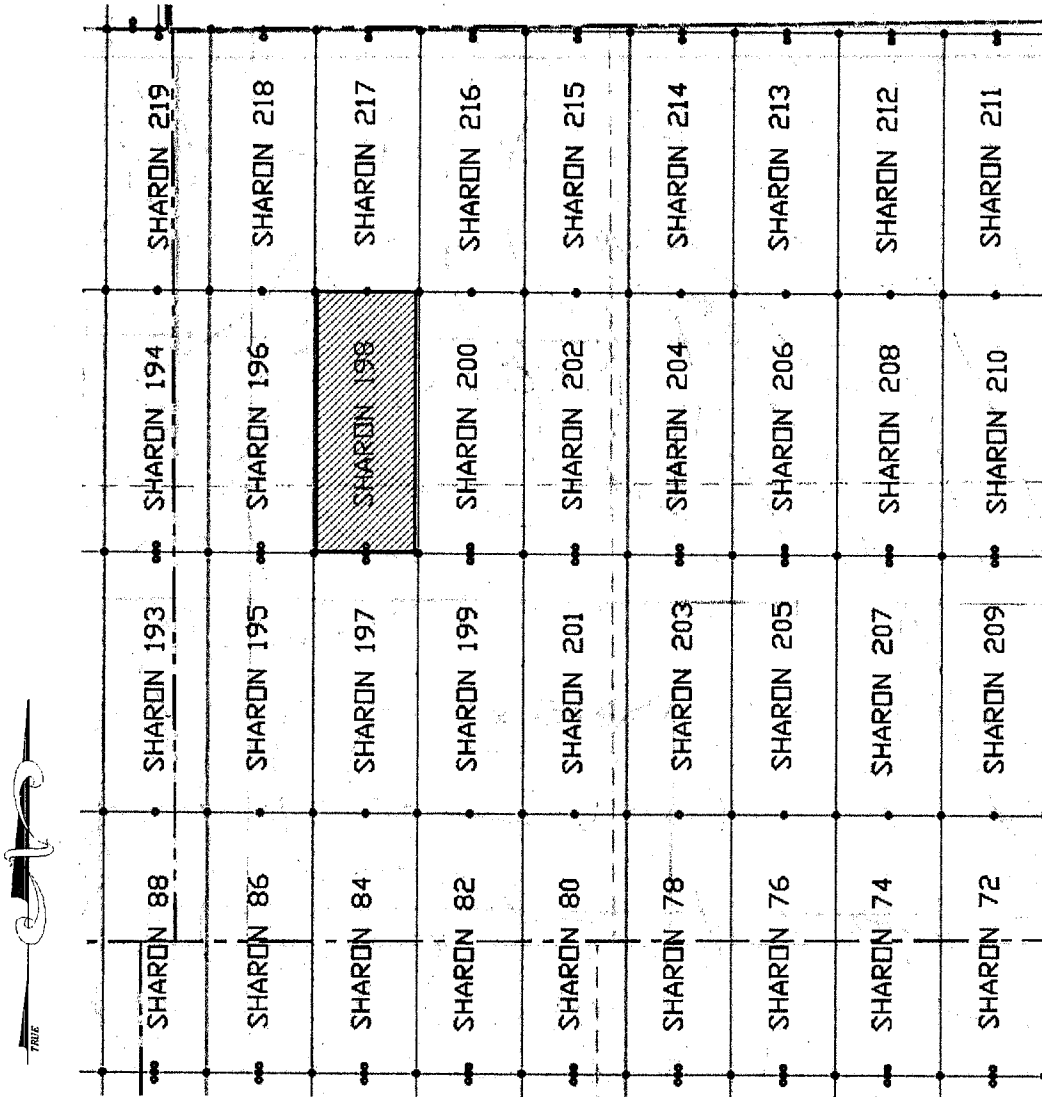
AGENT: Darling Geomatics, Ltd.  
9040 South Rita Road, Suite 2350  
Tucson, AZ 85747

AMC456250

When Filed Return To:  
 Darling Geomatics  
 9040 S. Rita Rd, Ste 2350  
 Tucson, AZ 85747

### MINING CLAIM MAP

Lode (X) Placer ( )



SCALE 1" = 1200 ft.

1. The above map depicts the SHARON 198 mining claim, which is located in Section(s) 31 Township 6S, Range 30E Gila & Salt River Meridian, GREENLEE County, Arizona.

2. The type of corner and location monuments used are as follows: 2"X2"X5' WOOD POSTS.

3. The bearings and distances in degrees and feet between claim corners are as depicted on the map.

RECEIVED  
 STATE OFFICE  
 PHOENIX, ARIZONA  
 JUL 22 A 7:53


AMC456250

When Filed Return To:  
Darling Geomatics  
9040 S. Rita Rd, Ste 2350  
Tucson, AZ 85747

**LOCATION NOTICE FOR LODE MINING CLAIM**

NOTICE IS HEREBY GIVEN that the SHARON 199 lode mining claim has been located

By: Darling Geomatics  
9040 S. Rita Rd, Ste 2350  
Tucson, AZ 85747



The general course of this claim is NORTH TO SOUTH and it is situated in GREENLEE County, Arizona. This claim is 1500 feet in length and 600 feet in width.

This claim runs from the location monument on which this location notice is posted approximately 20 feet in a NORTHERLY direction to the NORTH end line and 1480 feet in an SOUTHERLY direction to the SOUTH end line.

This claim is marked by six monuments, one at each corner and one at the center of each end line of the claim.

The location monument on which this notice is posted is situated within Section 31, Township 6 SOUTH, Range 30 EAST, Gila & Salt River Meridian, Arizona and this claim encompasses portions of the following quarter section(s): The SW ¼ of SEC 31, T6S, R30E, Gila & Salt River Meridian, Arizona.

The locality of this claim with reference to some natural object or permanent monument and additional information (if any) concerning its locality are as follows: THE NORTHEAST CORNER of the claim is located 2317 feet North and 12718 feet East from the Northeast Corner of Section 3, T 7 S, R 29 E, Gila & Salt River Meridian, GRAHAM COUNTY, AZ.

DATED AND POSTED on the ground this 28<sup>th</sup> day of MAY, 2019.

By: JOEL KARTHNER  
Witness: Anthony Madde Anthony Madde

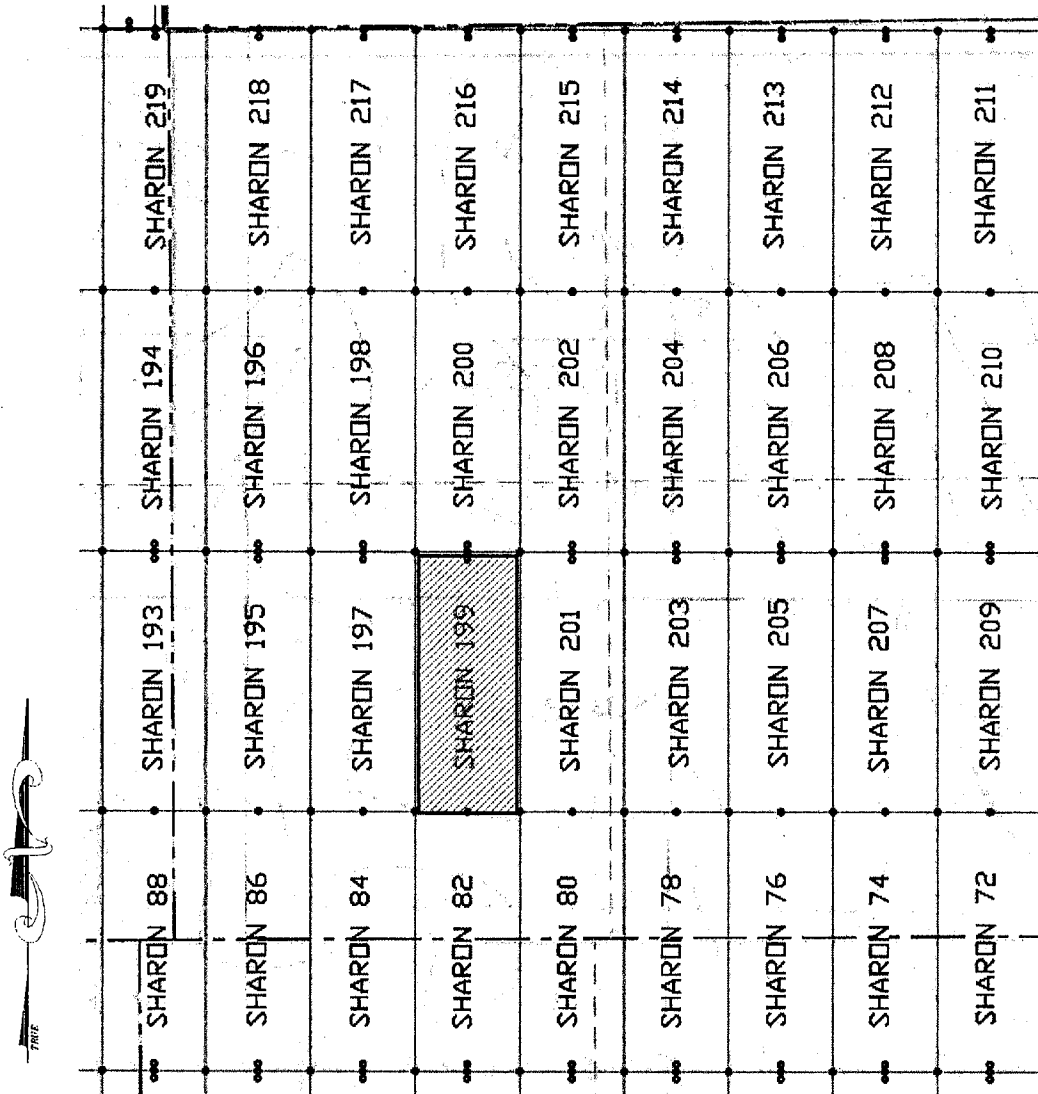
AGENT: Darling Geomatics, Ltd.  
9040 South Rita Road, Suite 2350  
Tucson, AZ 85747

AMC456251

When Filed Return To:  
Darling Geomatics  
9040 S. Rita Rd, Ste 2350  
Tucson, AZ 85747

### MINING CLAIM MAP

Lode (X) Placer ( )



SCALE 1" = 1200 ft.

1. The above map depicts the SHARON 199 mining claim, which is located in Section(s) 31 Township 6S, Range 30E, Gila & Salt River Meridian, GREENLEE County, Arizona.
2. The type of corner and location monuments used are as follows: 2"X2"X5' WOOD POSTS.
3. The bearings and distances in degrees and feet between claim corners are as depicted on the map.

RECEIVED  
STATE OFFICE  
2009 JUL 22 A 7:53  
TUCSON, ARIZONA

AMC 456251



**Date and Time Run:**  
5/5/2020 2:14:34 PM

Page 1 of 1

**DEPARTMENT OF THE INTERIOR  
BUREAU OF LAND MANAGEMENT  
Case Recordation**

**Geographic Report with Land**

Meridian Township Range Section is equal to 14 0060S 0290E 034 , 14 0060S 0290E 035 , 14 0060S 0290E 036 , 14 0060S 0300E 031  
and Admin State is equal to AZ

**NO WARRANTY IS MADE BY BLM  
FOR USE OF THE DATA FOR  
PURPOSES NOT INTENDED BY BLM**

DEPARTMENT OF THE INTERIOR  
BUREAU OF LAND MANAGEMENT  
Case Recordation  
Geographic Report with Land

Admin State: AZ  
Geo State: AZ  
Serial Number: AZA 025181

Total Case Acres: 84.800

Casetype	Case Disp	Mer	Twp	Rng	Sec	Sur Type	Sur Nr	Suf	Subdivision	Pending Action
281001	AUTHORIZED	14	0060S	0300E	031	ALIQ			W2NE,SENE,NENW, E2SE;	
						LOTS			1;	



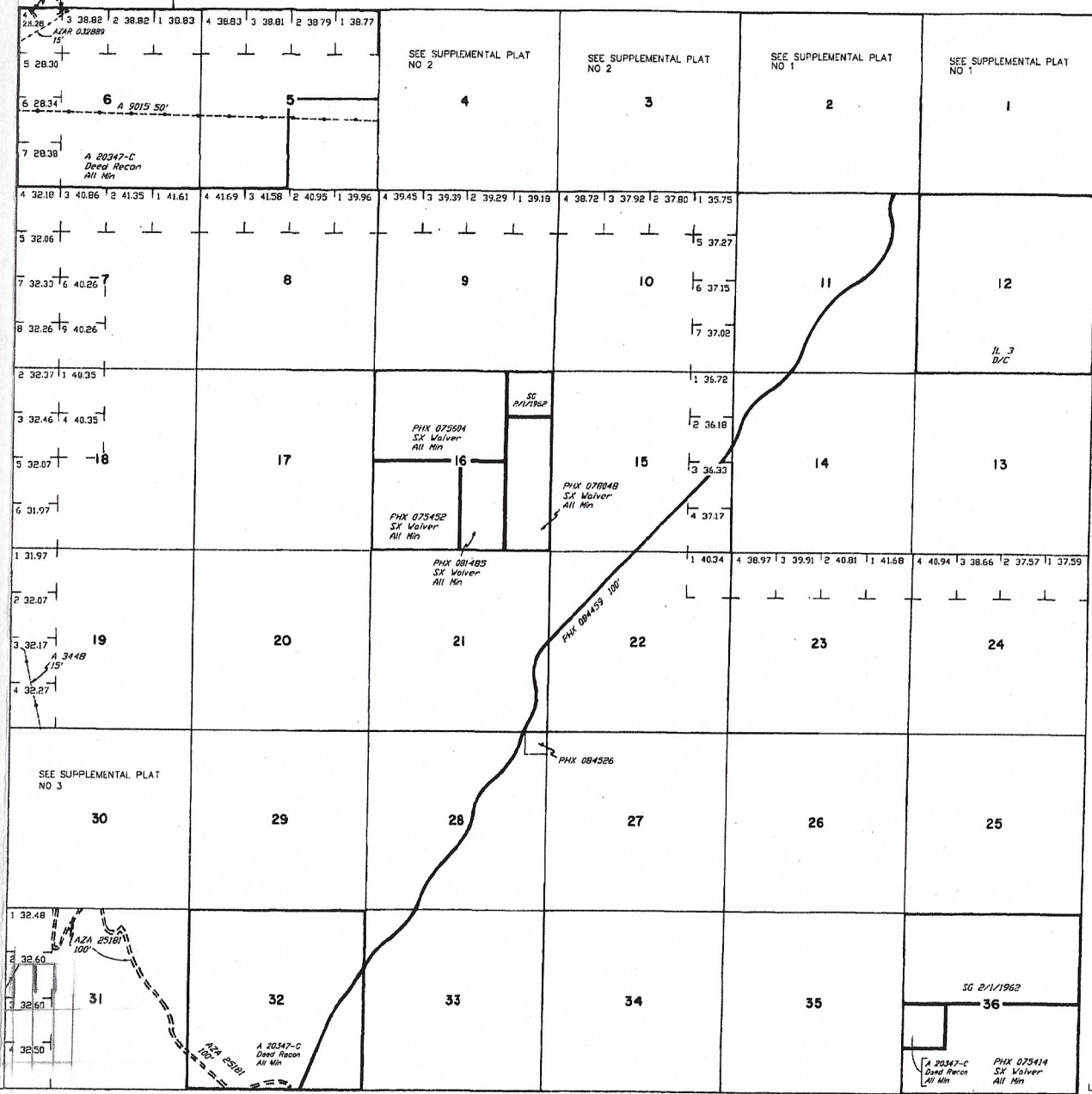


TOWNSHIP 6 SOUTH RANGE 30 EAST OF THE GILA AND SALT RIVER MERIDIAN, ARIZONA

GREENLEE COUNTY

STATUS OF PUBLIC DOMAIN  
LAND AND MINERAL TITLES

AZA 26773  
AZA 27273  
35'



INDEX TO SEGREGATED TRACTS				
RESURVEY	ORIGINAL SURVEY			
TRACT NO	T	R	SEC	SUBDIVISION

FOR ORDERS AFFECTING DISPOSAL OR USE OF UNIDENTIFIED LANDS WITHDRAWN FOR CLASSIFICATION, MINERALS, WATER AND/OR OTHER PUBLIC PURPOSES, REFER TO INDEX OF MISCELLANEOUS DOCUMENTS.

DIST NO 4

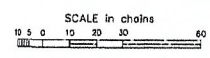
GRAZING DIST NO 4

A 9015 Amd R/W 10' within :

- Sec 4 : W1/2SW1/4
- Sec 5 : Lot 4, W1/2, SE1/4
- Sec 6 : Lots 1,2,3,5,6, SW1/4NE1/4, SE1/4NW1/4, SW1/4, N1/2SE1/4
- Sec 8 : Lots 1,3,4, S1/2NE1/4, SE1/4NW1/4

AZA 25938 R/W (Comm Site)  
Sec 30 : NE1/4NW1/4 M&B

AZA 31832 R/W (Comm Site)  
Sec 30 : NW1/4



WARNING STATEMENT  
This plat is the Bureau's Record of Title, and should be used only as a graphic display of the township survey data. Recorders do not reflect title changes which may have been affected by lateral movements of rivers or other bodies of water. Refer to the cadastral surveys for official survey information.

Lot 32°51'39.1"N  
Long 109°13'06.1"W

CURRENT TO	HK	CSR Mer
1-8-2004	PV	T 6 S R 30 E